RNAV (GPS) RWY 28

CLAYTON MUNI (11A)

WAAS	APP CRS	Rwy Ldg	5010
CH 82536	281°	TDZE	435
W28A		Apt Elev	435

RNP APCH - GPS.

Rwy 28 helicopter visibility reduction below ¾ SM NA. Use Eufaula altimeter setting; when not received, use Troy altimeter setting.

NA

MISSED APPROACH: Climb to 2200 direct YARCU and hold.

EUF ASOS	CAIRNS APP CON ★	CTAF
128.325	121.1 319.25	122.9 L

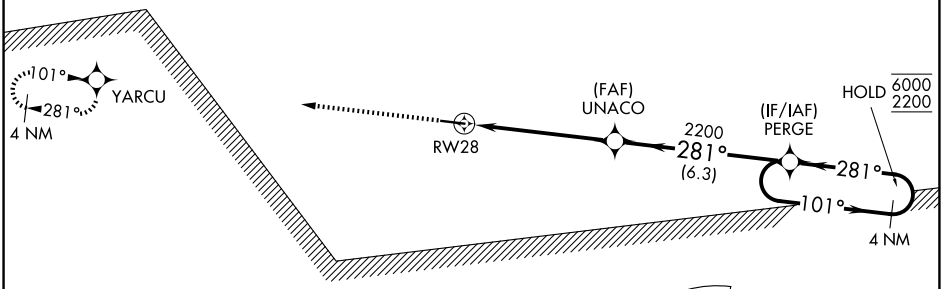

A-211

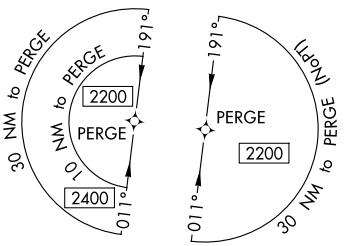

ELEV 435 TDZE 435

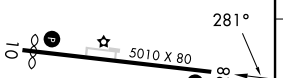

REIL Rwys 10 and 28 L
HIRL Rwy 10-28 L

2200 YARCU

VGSI and descent angles not coincident (VGSI Angle 3.75/TCH 37).

4 NM Holding Pattern

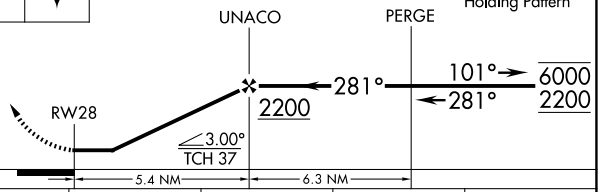

CATEGORY	A	B	C	D
LP MDA	1140-1	705 (800-1)	1140-2	705 (800-2)
LNAV MDA	1140-1	705 (800-1)	1140-2	705 (800-2)
CIRCLING	1180-1	745 (800-1)	1180-2¼ 745 (800-2¼)	1300-2¾ 865 (900-2¾)

SE-4, 29 OCT 2026 to 26 NOV 2026
SE-4, 29 OCT 2026 to 26 NOV 2026