RNAV (GPS) RWY 4

BOISE CITY (17K)

APP CRS	Rwy Ldg	4211
040°	TDZE	4174
	Apt Elev	4174

RNP APCH.

NA Rwy 4 helicopter visibility reduction below 1 SM NA. Straight-in Rwy 4 NA at night, Circling Rwy 4 NA at night. Use Dalhart, TX altimeter setting; when not received, procedure NA.

MISSED APPROACH: Climb to 6000 direct VUSQU and hold.

DHT ASOS	ALBUQUERQUE CENTER	CTAF
134.075	127.85 285.475	122.9 L

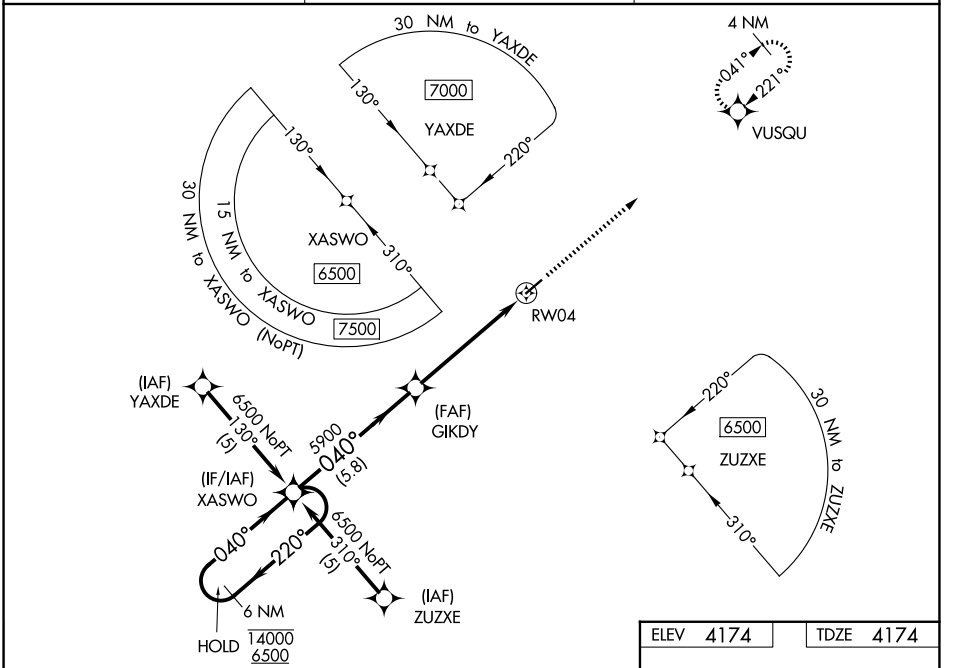

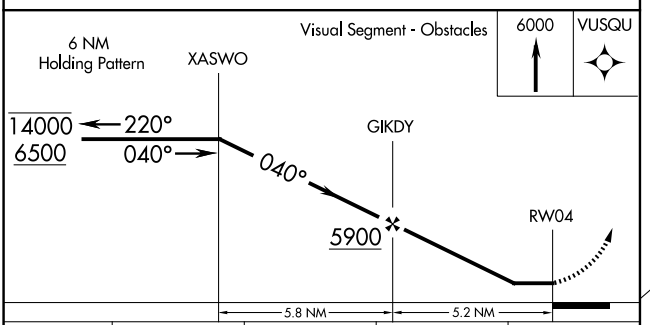

CATEGORY	A	B	C	D
LNAV MDA	4860-1	686 (700-1)	4860-2 686 (700-2)	NA
CIRCLING	4860-1	686 (700-1)	5040-2½ 866 (900-2½)	NA

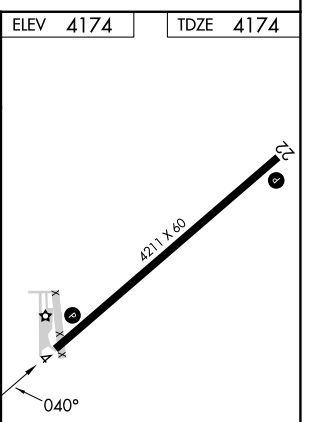

SC-1, 29 OCT 2026 to 26 NOV 2026
SC-1, 29 OCT 2026 to 26 NOV 2026