WAAS	APP CRS	Rwy Ldg	3638
CH 82138	299°	TDZE	134
W30A		Apt Elev	134

RNAV (GPS) RWY 30

BUTLER/CHOCTAW COUNTY (Ø9A)

Baro-VNAV NA. DME/DME RNP-0.3 NA. Helicopter visibility reduction below ¾ SM NA. Procedure NA at night. Use Demopolis altimeter setting; when not received, use Key Fld altimeter setting and increase LPV DA to 497, LNAV/VNAV DA to 487; and increase all MDA 60 feet; increase LPV visibility all Cats ⅛ mile and increase Circling Cat C visibility ¼ mile.

MISSED APPROACH: Climb to 2500 direct JIGID and hold.

DYA AWOS-3P	MERIDIAN APP CON ★	UNICOM
119.475	121.275 348.7	122.8 (CTAF) L

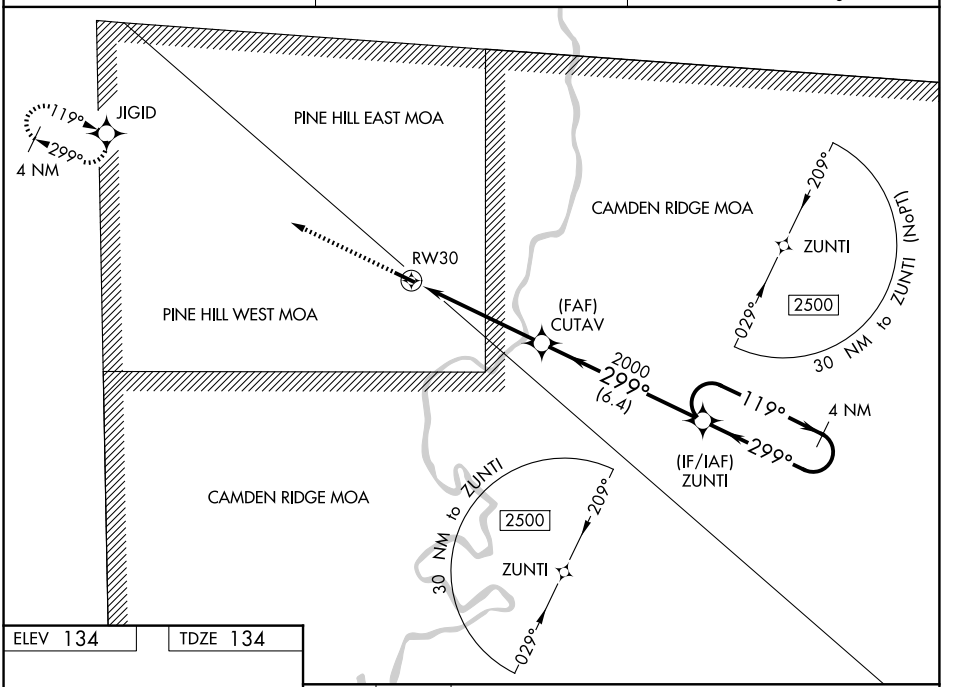

ELEV 134 TDZE 134

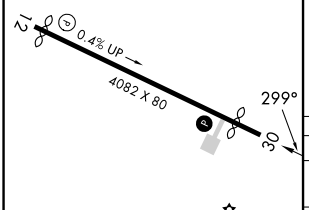

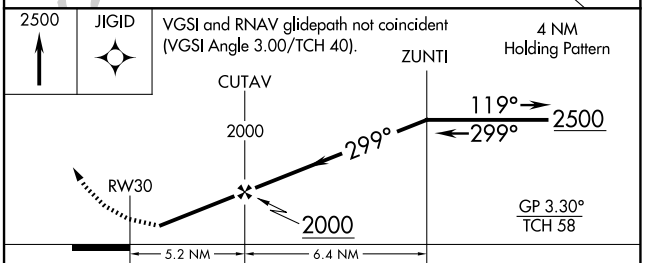

CATEGORY	A	B	C	D
LPV DA	450-1 316 (400-1)			NA
LNAV/VNAV DA	440-1 306 (400-1)			NA
LNAV MDA	580-1 446 (500-1)		580-1⅜ 446 (500-1⅜)	NA
CIRCLING	680-1 546 (600-1)	800-1 666 (700-1)	800-1¾ 666 (700-1¾)	NA

MIRL Rwy 12-30 L

SE-4, 29 OCT 2026 to 26 NOV 2026
SE-4, 29 OCT 2026 to 26 NOV 2026