ILS or LOC RWY 6

SOUTHWEST FLORIDA INTL (RSW)

LOC/DME I-RSW	APP CRS	Rwy Ldg 12000
111.5	058°	TDZE 27
Chan 52		Apt Elev 30

RNP APCH - GPS from FOGAN.

DME required.

For inop ALS, increase S-ILS 6 Cat E visibility to RVR 4000 and S-LOC 6 Cats C/D/E to RVR 5500.

MALSR

MISSED APPROACH: Climb to 1000 then climbing right turn to 2300 on RSW VORTAC R-140 to CORFU/RSW 10 DME and hold.

D-ATIS	FORT MYERS APP CON ★	FORT MYERS TOWER ★	GND CON	UNICOM
124.65	125.15 306.2 (6) 126.8 306.2 (24)	128.75 (CTAF) L 257.8	121.9 257.8	122.95

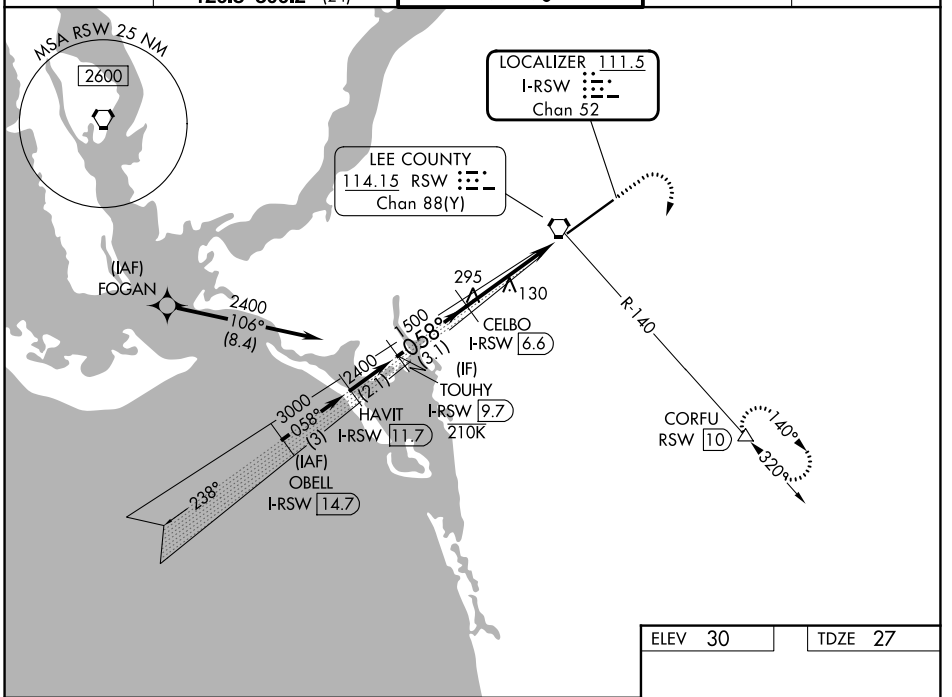

VGSI and ILS glidepath not coincident (VGSI Angle 3.00/TCH 69).

1000	2300	CORFU
	RSW R-140	△

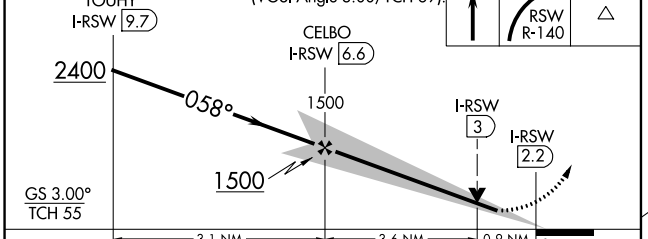

CATEGORY	A	B	C	D	E
S-ILS 6	227/18 200 (200-½)				
S-LOC 6	380/24 353 (400-½)		380/30 353 (400-⅝)		
CIRCLING	560-1 530 (600-1)		580-1½ 550 (600-1½)	660-2 630 (700-2)	820-2¾ 790 (800-2¾)

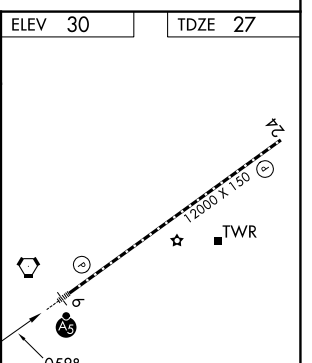

REIL Rwy 24
TDZL/RCLS Rwy 6
HIRL Rwy 6-24

SE-3, 29 OCT 2026 to 26 NOV 2026
SE-3, 29 OCT 2026 to 26 NOV 2026