RNAV (RNP) Z RWY 24

SOUTHWEST FLORIDA INTL (RSW)

APP CRS	Rwy Ldg	12000
238°	TDZE	30
	Apt Elev	30

RNP AR APCH - GPS.

For uncompensated Baro-VNAV systems, procedure NA below 4°C or above 54°C.

MISSED APPROACH: Climb to 500 then climbing left turn to 2300 direct CORFU and hold, continue climb-in-hold to 2300.

D-ATIS	FORT MYERS APP CON ★	FORT MYERS TOWER ★	GND CON	UNICOM
124.65	125.15 306.2 (6) 126.8 306.2 (24)	128.75 (CTAF) L 257.8	121.9 257.8	122.95

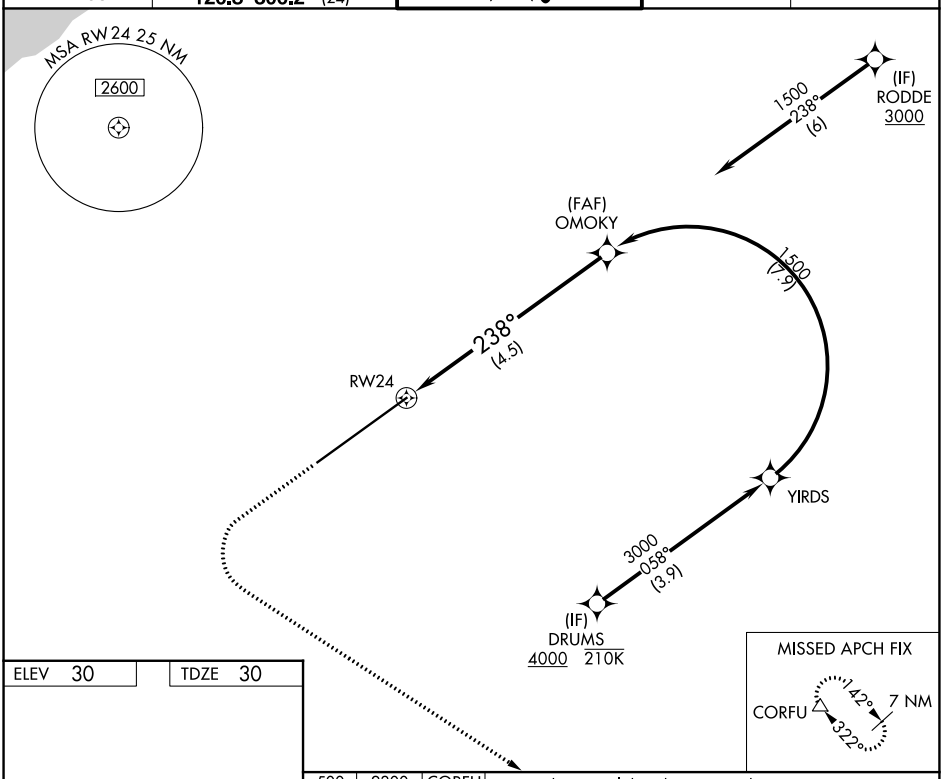

ELEV 30 TDZ 30

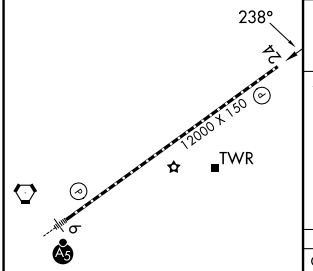

REIL Rwy 24
TDZL/RCLS Rwy 6
HIRL Rwy 6-24

500	2300	CORFU
↑	↱	△

See Planview for multiple IF locations.

VGSI and RNAV glidepath not coincident (VGSI Angle 3.00/TCH 72).

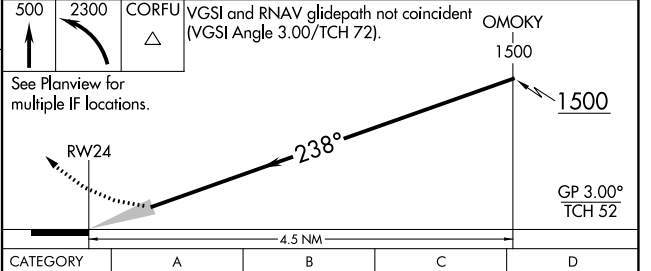

CATEGORY	A	B	C	D
RNP 0.11 DA	294-⅞ 264 (300-⅞)			
RNP 0.30 DA	397-1 367 (400-1)			

AUTHORIZATION REQUIRED

SE-3, 29 OCT 2026 to 26 NOV 2026
SE-3, 29 OCT 2026 to 26 NOV 2026