RNAV (GPS) Y RWY 24

SOUTHWEST FLORIDA INTL (RSW)

WAAS CH 70319 W24A	APP CRS 238°	Rwy Ldg 12000 TDZE 30 Apt Elev 30

RNP APCH - GPS.

For uncompensated Baro-VNAV systems, LNAV/VNAV NA below 4°C or above 54°C. Rwy 24 helicopter visibility reduction below ¾ SM NA.

MISSED APPROACH: Climb to 500 then climbing left turn to 2300 direct CORFU and hold, continue climb-in-hold to 2300.

D-ATIS	FORT MYERS APP CON ★	FORT MYERS TOWER ★	GND CON	UNICOM
124.65	125.15 306.2 (6) 126.8 306.2 (24)	128.75 (CTAF) L 257.8	121.9 257.8	122.95

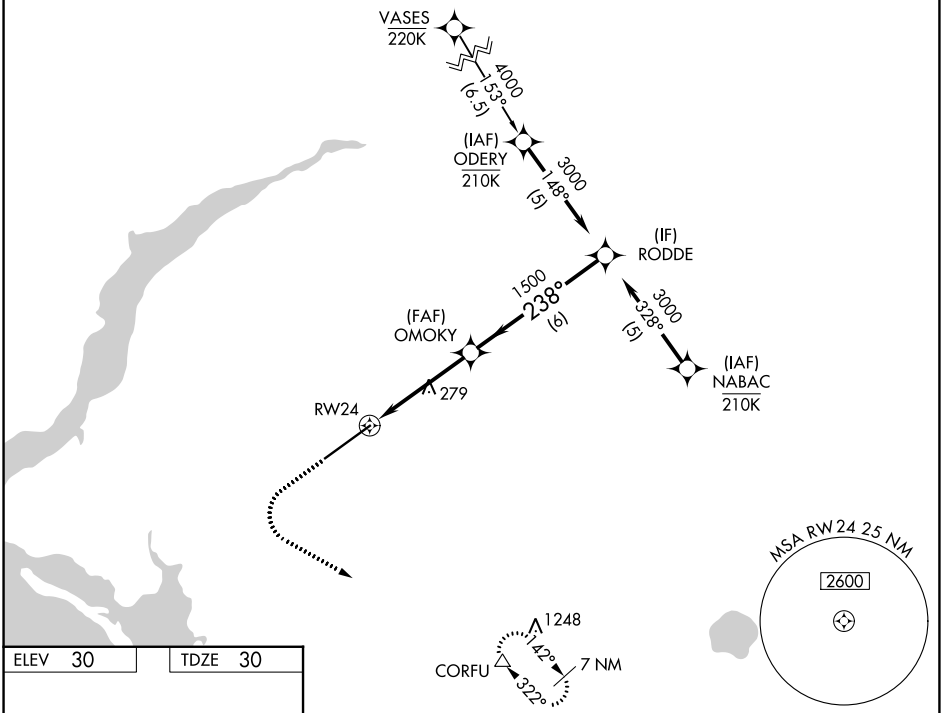

ELEV 30 TDZE 30

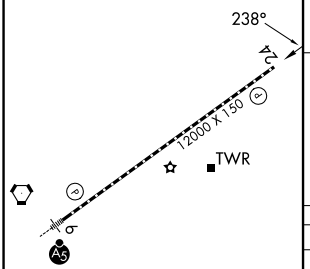

REIL Rwy 24
TDZL/RCLS Rwy 6
HIRL Rwy 6-24

500 2300 CORFU

VGSI and RNAV glidepath not coincident (VGSI Angle 3.00/TCH 72).

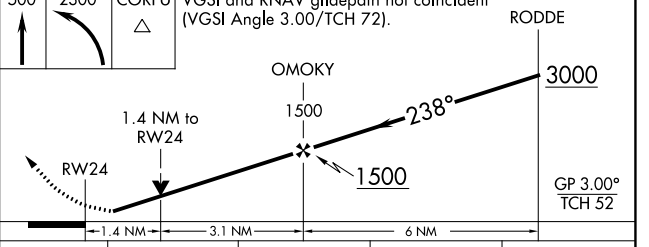

CATEGORY	A	B	C	D
LPV DA	280-¾ 250 (300-¾)			
LNAV/VNAV DA	292-⅞ 262 (300-⅞)			
LNAV MDA	540-1 510 (600-1)		540-1⅜ 510 (600-1⅜)	
CIRCLING	560-1 530 (600-1)		580-1½ 550 (600-1½)	660-2 630 (700-2)

SE-3, 29 OCT 2026 to 26 NOV 2026
SE-3, 29 OCT 2026 to 26 NOV 2026