WAAS	APP CRS	Rwy Ldg 12000
CH 65619	058°	TDZE 27
W06A		Apt Elev 30

RNAV (GPS) Y RWY 6
SOUTHWEST FLORIDA INTL (RSW)

RNP APCH - GPS.

For uncompensated Baro-VNAV systems, LNAV/VNAV NA below 4°C or above 54°C. For inop ALS, increase LNAV/VNAV all Cats visibility to RVR 5500, and LNAV Cats C and D visibility to RVR 5500.

MALSR

MISSED APPROACH: Climb to 1000 then climbing right turn to 2300 direct CORFU and hold.

D-ATIS	FORT MYERS APP CON ★	FORT MYERS TOWER ★	GND CON	UNICOM
124.65	125.15 306.2 (6) 126.8 306.2 (24)	128.75 (CTAF) L 257.8	121.9 257.8	122.95

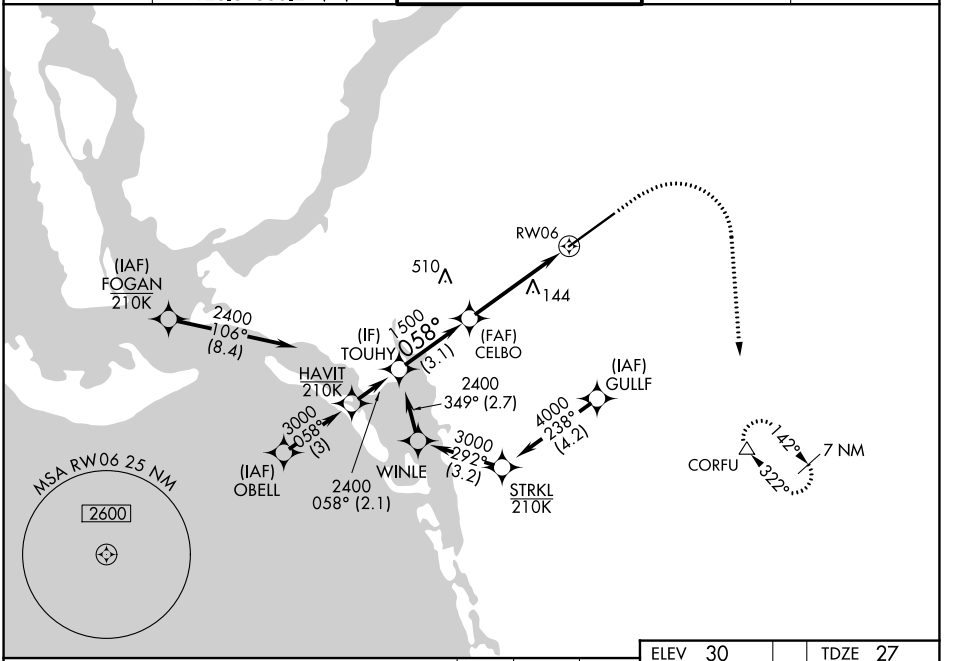

VGSI and RNAV glidepath not coincident (VGSI Angle 3.00/TCH 69).

1000 2300 CORFU

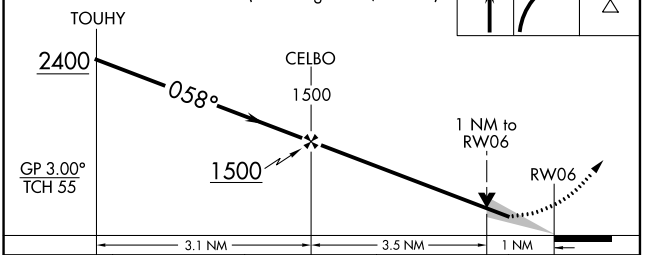

CATEGORY	A	B	C	D
LPV DA	227/18		200 (200-½)	
LNAV/VNAV DA	392/35		365 (400-⅝)	
LNAV MDA	400/24	373 (400-½)	400/35	373 (400-⅝)
CIRCLING	560-1	530 (600-1)	580-1½ 550 (600-1½)	660-2 630 (700-2)

ELEV 30 TDZE 27

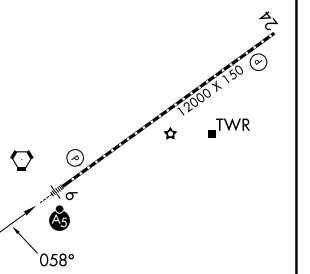

REIL Rwy 24
TDZL/RCLS Rwy 6
HIRL Rwy 6-24

SE-3, 29 OCT 2026 to 26 NOV 2026
SE-3, 29 OCT 2026 to 26 NOV 2026