LOC/DME I-JVW	APP CRS	Rwy Ldg	5499
108.55	124°	TDZE	241
Chan 22 (Y)		Apt Elev	247

ILS or LOC RWY 12

JOHN BELL WILLIAMS (JVW)

VDP NA with Hawkins Fld altimeter setting. Circling NA for Cat D southwest of Rwy 12-30. When local altimeter setting not received, use Hawkins Fld altimeter setting: increase all DA 36 feet, all MDA 40 feet, S-LOC 12 Cat C and D visibilities ¼ mile, and Circling Cat C and D visibilities ¼ mile, increase FIVSO fix minimums S-LOC 12 Cat C and D visibilities ¼ mile and Circling Cat C and D visibilities ¼ mile.

MISSED APPROACH: Climb to 800 then climbing left turn to 2900 on heading 316° and on MHZ VORTAC R-271 to CIGDA INT/I-JVW 14.6 DME and hold.

AWOS-3PT	JACKSON APP CON ★	UNICOM
118.675	125.25 319.2	123.0 (CTAF) L

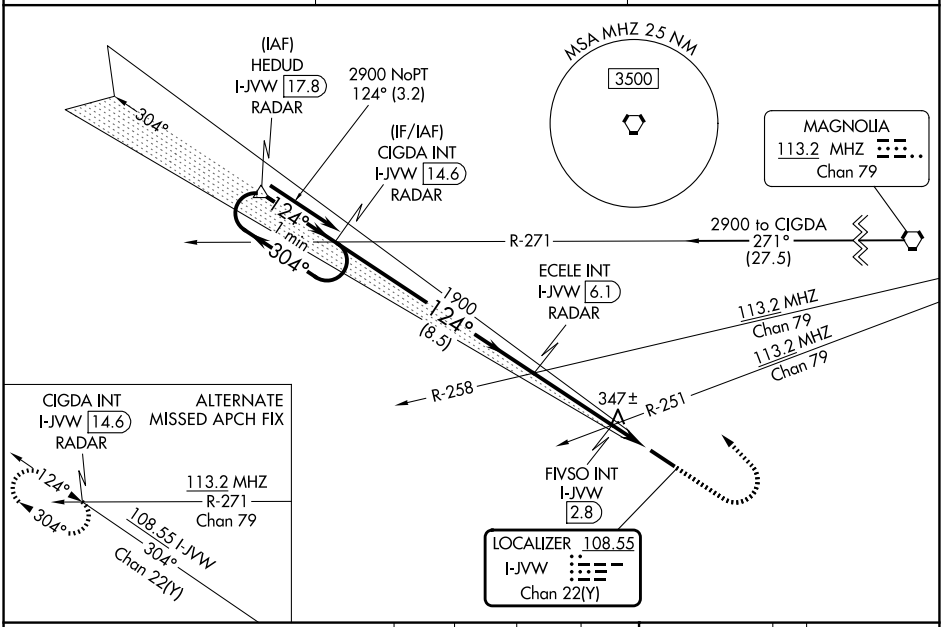

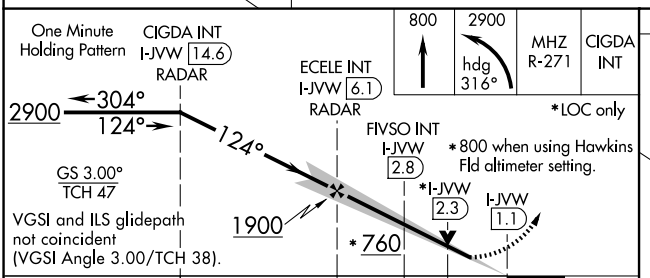

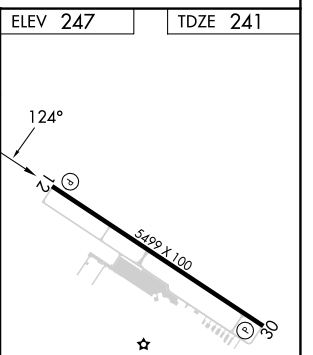

CATEGORY	A	B	C	D
S-ILS 12	441-¾ 200 (200-¾)			
S-LOC 12	760-1 519 (600-1)		760-1⅜ 519 (600-1⅜)	
CIRCLING	800-1 553 (600-1)		980-2 733 (800-2)	980-2¼ 733 (800-2¼)
FIVSO FIX MINIMUMS (DUAL VOR RECEIVERS OR DME REQUIRED)				
S-LOC 12	660-1 419 (500-1)		660-1⅛ 419 (500-1⅛)	
CIRCLING	800-1 553 (600-1)		980-2 733 (800-2)	980-2¼ 733 (800-2¼)

MIRL Rwy 12-30 L
REIL Rwy 12 and 30 L

FAF to MAP 5.1 NM

Knots	60	90	120	150	180
Min:Sec	5:06	3:24	2:33	2:02	1:42

SC-4, 29 OCT 2026 to 26 NOV 2026
SC-4, 29 OCT 2026 to 26 NOV 2026