WAAS	APP CRS	Rwy Ldg	5199
CH 70422	036°	TDZE	3488
W04A		Apt Elev	3543

RNAV (GPS) RWY 4

LAUREL MUNI (6S8)

RNP APCH.

For uncompensated Baro-VNAV systems, LNAV/VNAV NA below -21°C or above 54°C. When local altimeter setting not received, use Billings altimeter setting. Baro-VNAV and VDP NA when using Billings altimeter setting. Rwy 4 helicopter visibility reduction below ¾ SM NA.

MISSED APPROACH: Climb to 4300 then climbing right turn to 7000 direct JIBES and hold.

AWOS-3	BILLINGS APP CON	AUNICOM
135.05	119.2 120.5 284.6	123.05 (CTAF) L

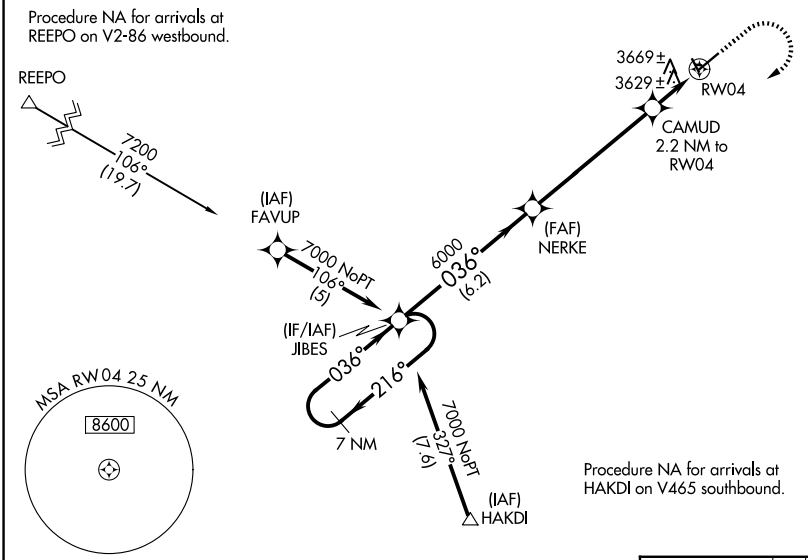

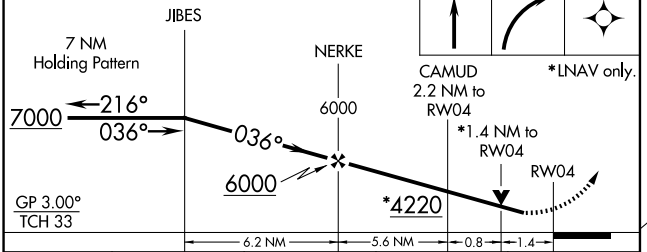

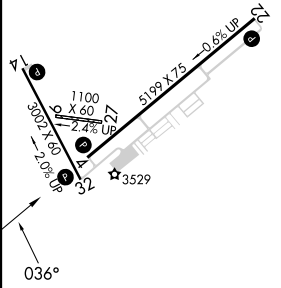

CATEGORY	A	B	C	D
LPV DA	3783-1 295 (300-1)			
LNAV/VNAV DA	3981-1¾ 493 (500-1¾)			
LNAV MDA	3980-1 492 (500-1)		3980-1⅜ 492 (500-1⅜)	

MIRL Rwys 4-22 and 14-32 L

NW-1, 29 OCT 2026 to 26 NOV 2026
NW-1, 29 OCT 2026 to 26 NOV 2026