WAAS	APP CRS	Rwy Idg	6350
CH 70746	127°	TDZE	215
W13A		Apt Elev	231

RNAV (GPS) RWY 13
HOLLISTER MUNI (CVH)

RNP APCH - GPS.

For uncompensated Baro-VNAV systems, LNAV/VNAV NA below -15°C or above 54°C.

MISSED APPROACH: (Do not exceed 200 KIAS untill SANTY)
Climb to 1100 then climbing right turn to 7000 direct SANTY and hold.
*Missed approach requires minimum climb of 245 feet per NM to 1900.

AWOS-3	NORCAL APP CON	UNICOM
120.425	124.525 348.675	123.0 (CTAF) L

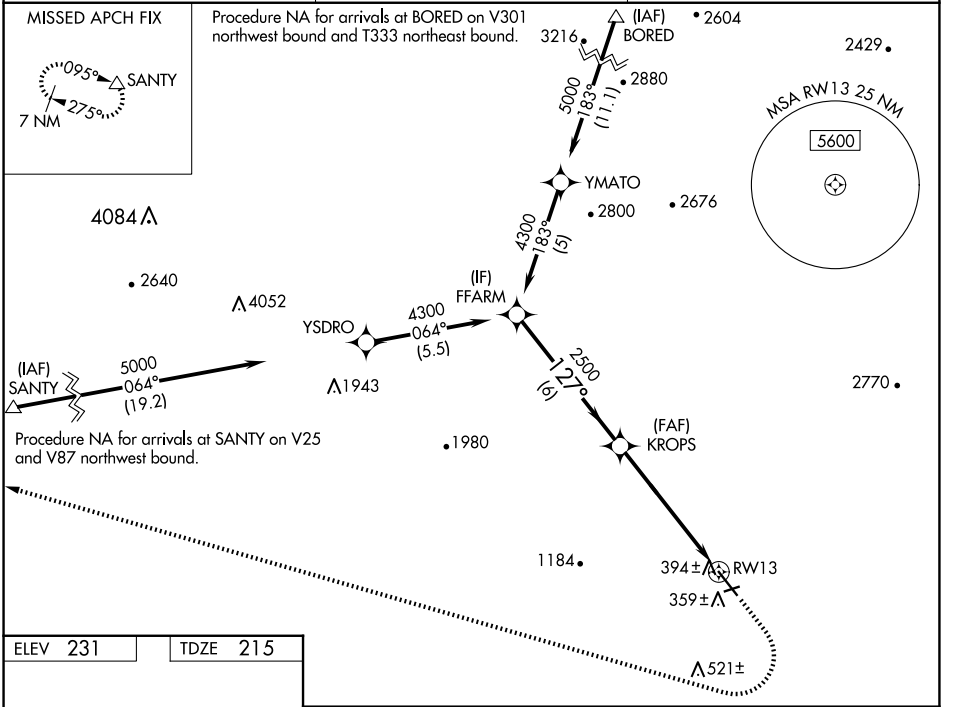

ELEV 231 TDZE 215

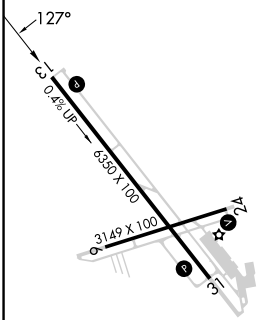

MIRL Rwys 6-24 and 13-31 L
REIL Rwys 13, 24 and 31 L

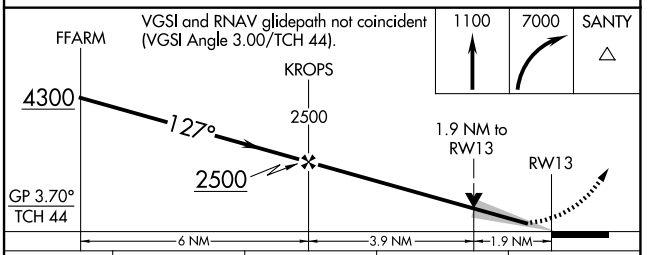

CATEGORY	A	B	C	D
LPV DA	535-⅞ 320 (400-⅞)			NA
LNAV/VNAV DA	1055-2½ 840 (900-2½)			NA
LNAV/VNAV DA*	564-1 349 (400-1)			NA
LNAV MDA	840-1 625 (700-1)		840-1¾ 625 (700-1¾)	NA

SW-2, 29 OCT 2026 to 26 NOV 2026
SW-2, 29 OCT 2026 to 26 NOV 2026