WAAS	APP CRS	Rwy Idg	6350
CH 93806	307°	TDZE	231
W31A		Apt Elev	231

RNAV (GPS) RWY 31
HOLLISTER MUNI (CVH)

RNP APCH - GPS.

Rwy 31 helicopter visibility reduction below ¾ SM NA. For uncompensated Baro-VNAV systems, LNAV/VNAV NA below -15°C or above 54°C.

MISSED APPROACH: Climb to 1200, then climbing left turn to 7000 direct SANTY and hold, continue climb-in-hold to 7000.

AWOS-3	NORCAL APP CON	UNICOM
120.425	124.525 348.675	123.0 (CTAF) L

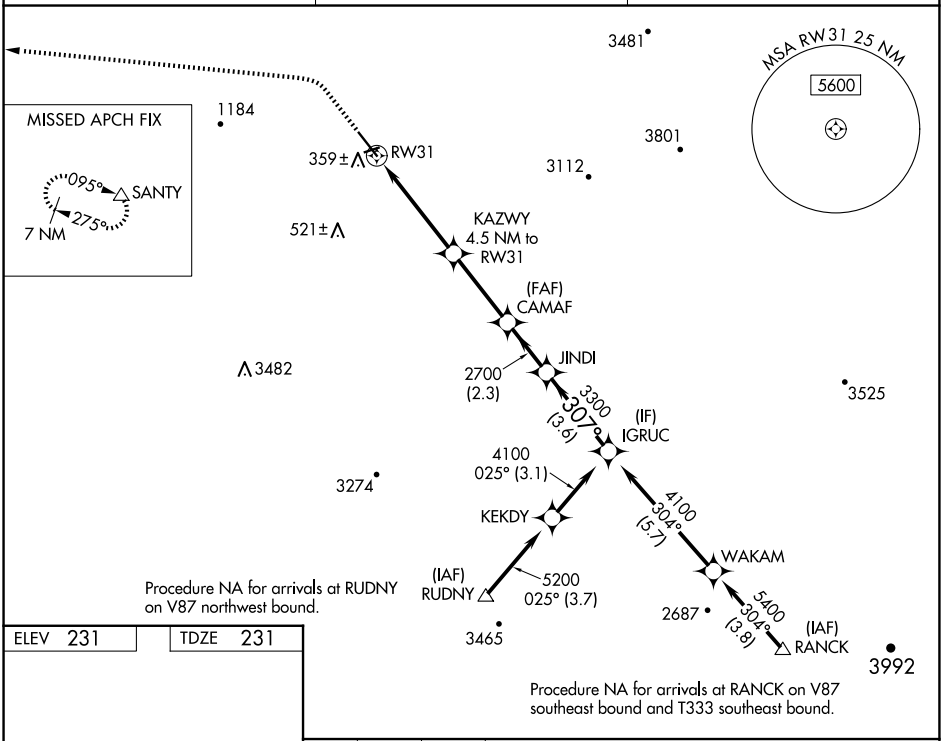

ELEV 231 TDZE 231

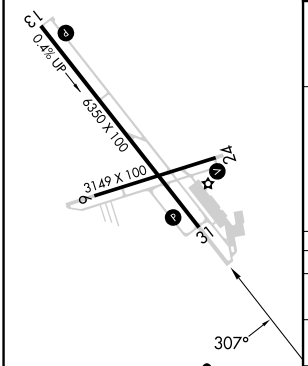

MIRL Rwys 6-24 and 13-31 L
REIL Rwys 13, 24 and 31 L

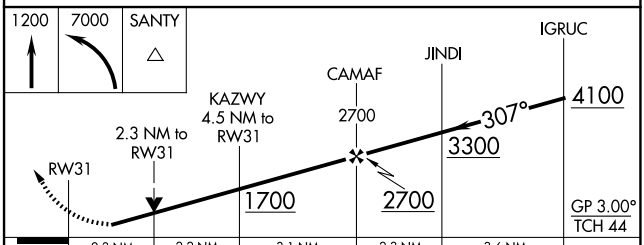

CATEGORY	A	B	C	D
LPV DA	657-1¼ 426 (500-1¼)			NA
LNAV/VNAV DA	750-1⅜ 519 (600-1⅜)			NA
LNAV MDA	1000-1 769 (800-1)	1000-1¼ 769 (800-1¼)	1000-2½ 769 (800-2½)	NA

SW-2, 29 OCT 2026 to 26 NOV 2026
SW-2, 29 OCT 2026 to 26 NOV 2026