RNAV (GPS) RWY 27

JEROME COUNTY (JER)

WAAS	APP CRS	Rwy Ldg	5002
CH 90514	266°	TDZE	4053
W27A		Apt Elev	4053

RNP APCH - GPS.

Procedue NA at night. Circling NA north of Rwy 9-27.
Rwy 27 helicopter visibility reduction below 1 SM NA.

MISSED APPROACH: Climb to 6500 direct LAHEW and hold.

ASOS	TWIN FALLS APP CON ★	UNICOM
135.225	126.7 353.75	122.8 (CTAF) L

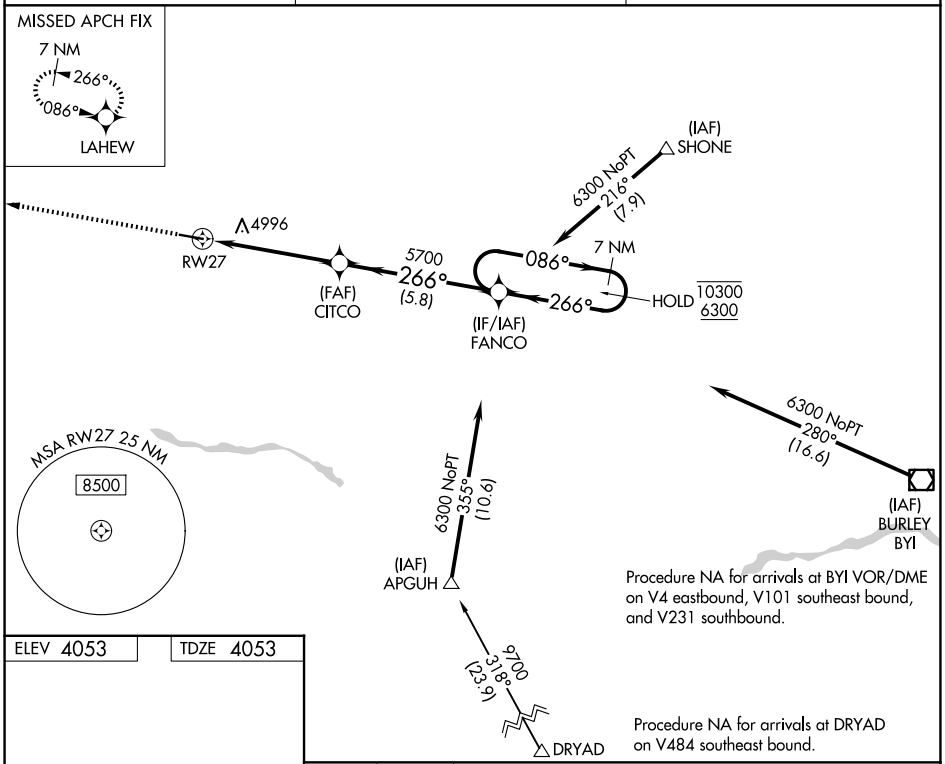

ELEV 4053	TDZE 4053

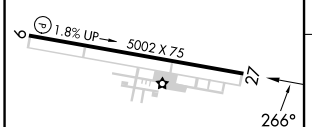

MIRL Rwy 9-27 L

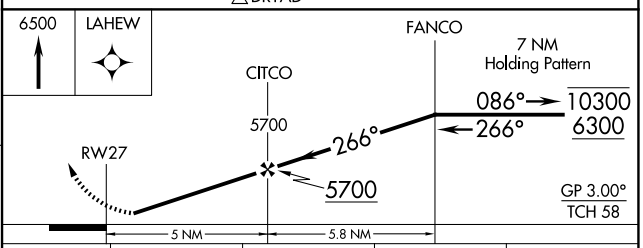

CATEGORY	A	B	C	D
LPV DA	4403-1 350 (400-1)			
LNAV MDA	5300-1¼ 1247 (1300-1¼)	5300-1½ 1247 (1300-1½)	5300-3 1247 (1300-3)	
CIRCLING	5300-1¼ 1247 (1300-1¼)	5300-1½ 1247 (1300-1½)	5300-3 1247 (1300-3)	

NW-1, 29 OCT 2026 to 26 NOV 2026
NW-1, 29 OCT 2026 to 26 NOV 2026