RNAV (GPS) RWY 18

ILLINOIS VALLEY RGNL-WALTER A DUNCAN FLD (VYS)

WAAS	APP CRS	Rwy Ldg	5999
CH 86937	183°	TDZE	654
W18A		Apt Elev	654

RNP APCH - GPS.

Rwy 18 helicopter visibility reduction below ¾ SM NA.
For uncompensated Baro-VNAV systems, LNAV/VNAV NA below -16°C or above 54°C.

MISSED APPROACH: Climb to 2500 direct MRKWL and hold.

AWOS-3	CHICAGO CENTER	UNICOM
120.025	123.75 259.1	123.0 (CTAF) L

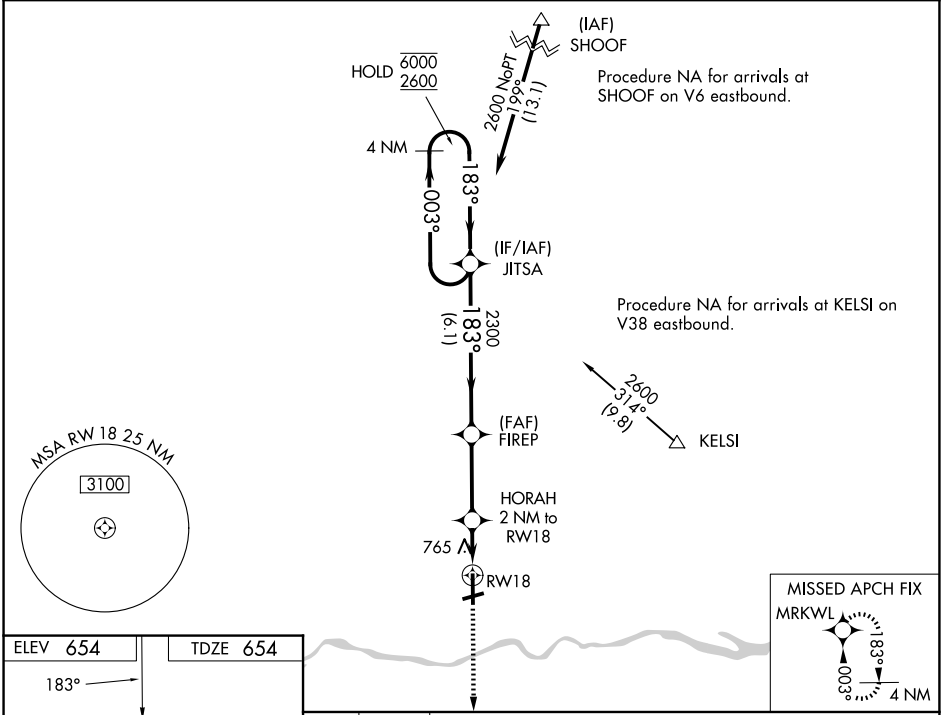

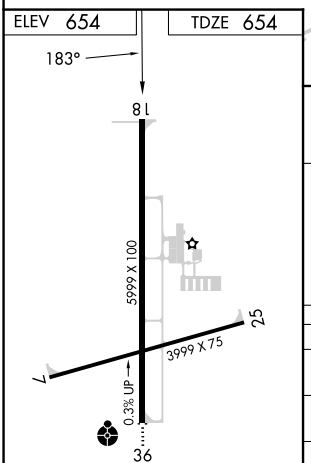

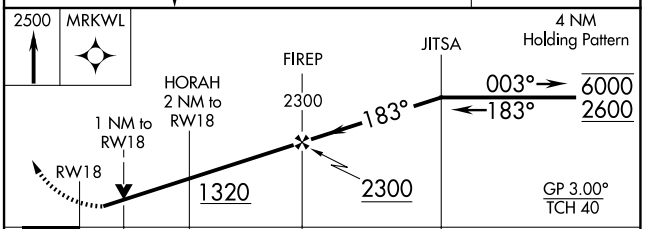

CATEGORY	A	B	C	D
LPV DA	939-1		285 (300-1)	
LNAV/VNAV DA	926-1		272 (300-1)	
LNAV MDA	1020-1		366 (400-1)	
CIRCLING	1140-1 486 (500-1)	1240-1 586 (600-1)	1260-1¾ 606 (700-1¾)	1460-2½ 806 (900-2½)

MIRL Rwy 7-25 and 18-36 L
REIL Rwys 7 and 25 L

EC-3, 29 OCT 2026 to 26 NOV 2026
EC-3, 29 OCT 2026 to 26 NOV 2026