RNAV (GPS) RWY 36

ILLINOIS VALLEY RGNL-WALTER A DUNCAN FLD (VYS)

WAAS CH 82037 W36A	APP CRS 003°	Rwy Ldg 5999 TDZE 650 Apt Elev 654

RNP APCH - GPS.

T A — For uncompensated Baro-VNAV systems, LNAV/VNAV NA below -16°C or above 54°C. Inop table does not apply.

ODALS

MISSED APPROACH: Climb to 2600 direct JITSA and hold.

AWOS-3	CHICAGO CENTER	UNICOM
120.025	123.75 259.1	123.0 (CTAF) L

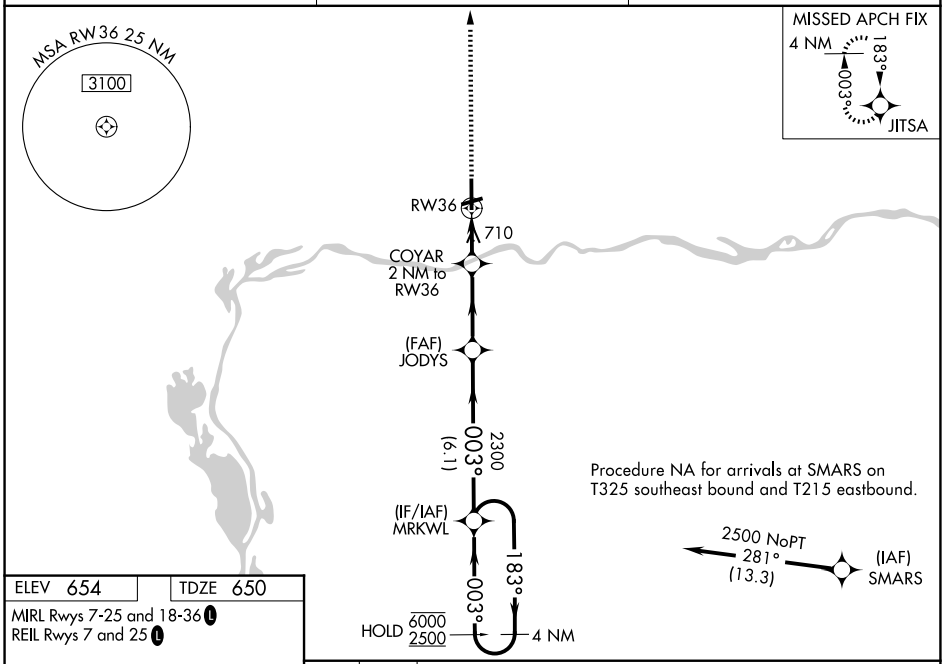

ELEV 654 TDZE 650

MIRL Rwys 7-25 and 18-36 L

REIL Rwys 7 and 25 L

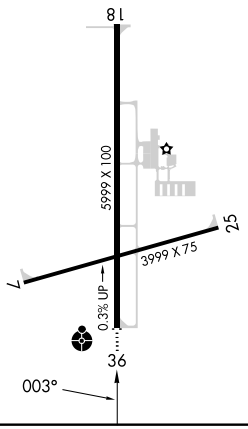

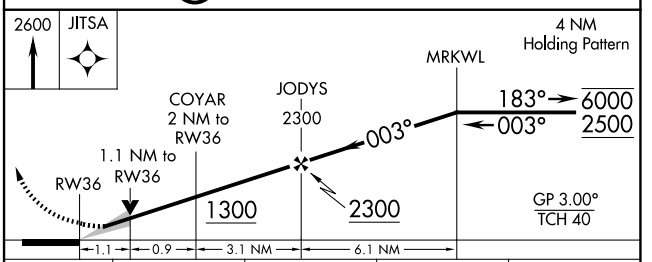

CATEGORY	A	B	C	D
LPV DA		900-1	250 (300-1)	
LNAV/VNAV DA		900-1	250 (300-1)	
LNAV MDA		1020-1	370 (400-1)	
CIRCLING	1140-1 486 (500-1)	1240-1 586 (600-1)	1260-1¾ 606 (700-1¾)	1460-2½ 806 (900-2½)

EC-3, 29 OCT 2026 to 26 NOV 2026
EC-3, 29 OCT 2026 to 26 NOV 2026