APP CRS	Rwy Ldg	3900
339°	TDZE	2160
	Apt Elev	2160

RNAV (GPS) RWY 34

PIONEER VILLAGE FLD (ØV3)

RNP APCH - GPS.

T NA Rwy 34 helicopter visibility reduction below 1 SM NA. Use EAR altimeter setting; when not received, use HDE altimeter setting and increase all MDAs 40 feet. Procedure NA at night.

MISSED APPROACH: Climb to 4300 direct CIBSA and hold.

EAR AWOS-3PT	MINNEAPOLIS CENTER	UNICOM
123.875	119.4 278.8	122.7 (CTAF) L

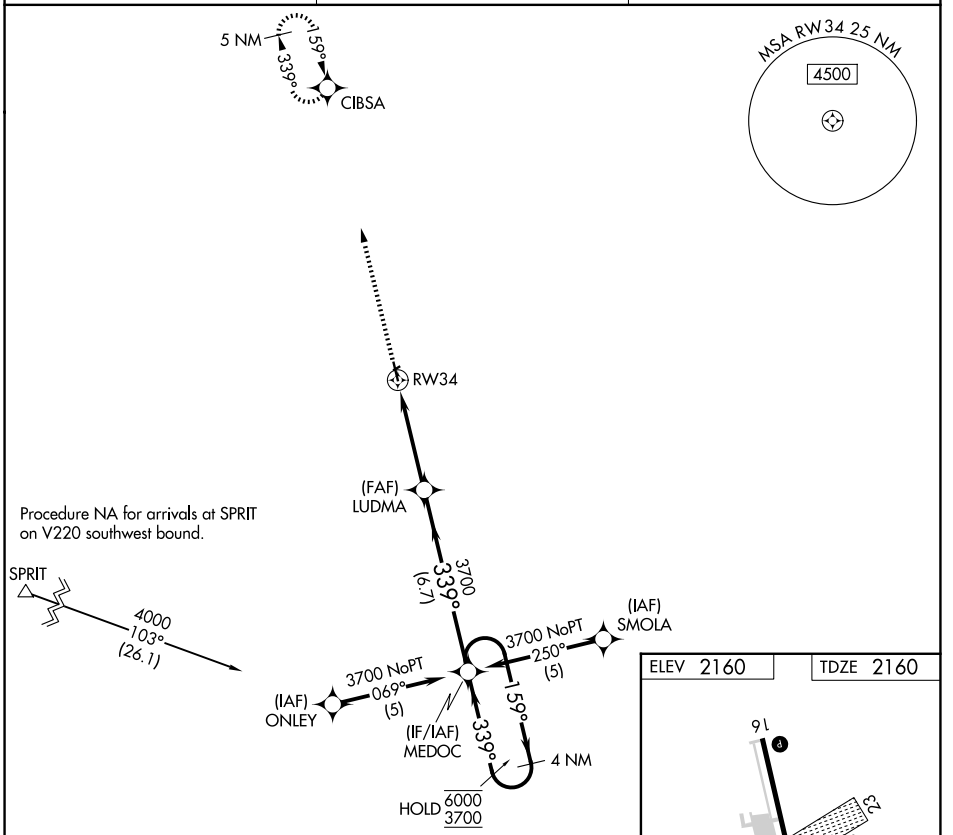

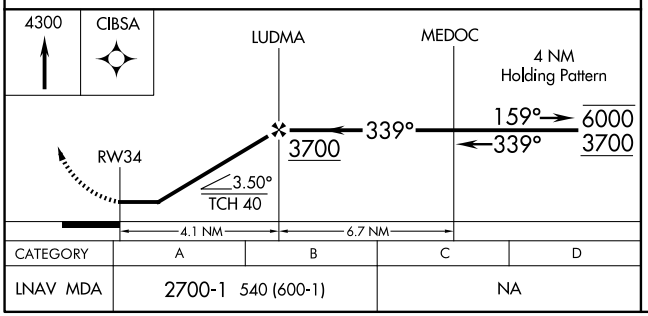

CATEGORY	A	B	C	D
LNAV MDA	2700-1 540 (600-1)		NA	

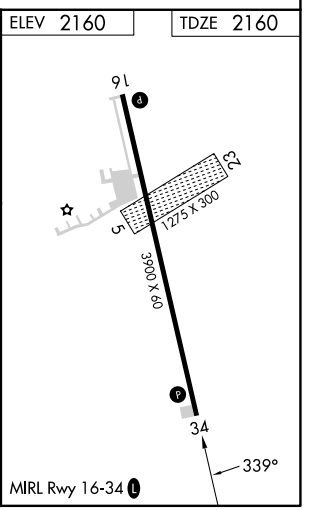

NC-2, 29 OCT 2026 to 26 NOV 2026
NC-2, 29 OCT 2026 to 26 NOV 2026