# RNAV (GPS) RWY 34

HAWLEY MUNI (Ø4Y)

| APP CRS | Rwy Ldg | 3398 |
|---|---|---|
| 336° | TDZE | 1207 |
| | Apt Elev | 1210 |

RNP APCH - GPS.

T NA

Use FAR altimeter setting.

MISSED APPROACH: Climb to 2700 direct NOCIK and left turn via 232° track to FAR VOR/DME and hold.

| FAR ASOS | FARGO APP CON | UNICOM |
|---|---|---|
| 124.5 379.2 | 120.4 377.15 | 122.8 (CTAF) L |

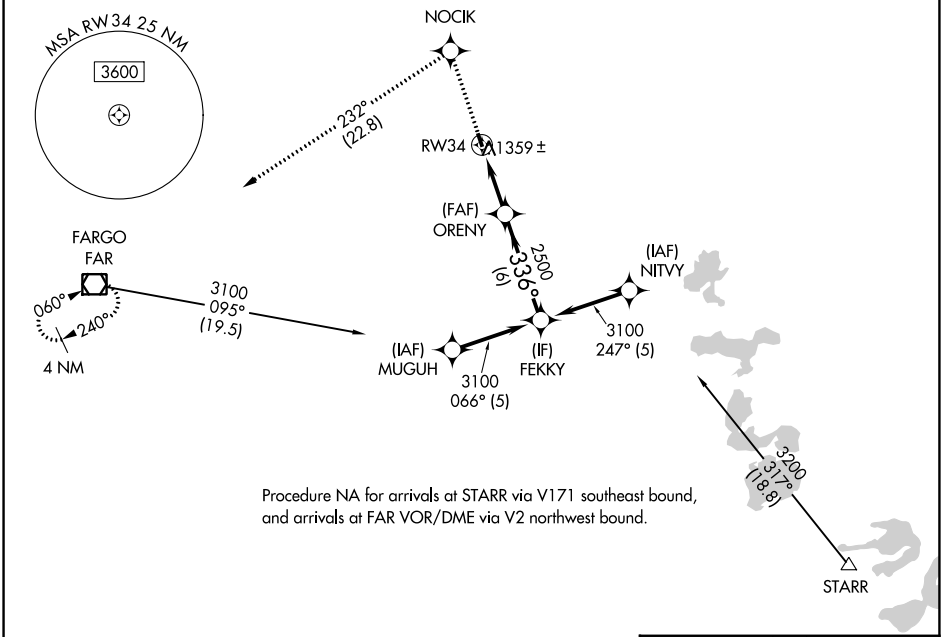


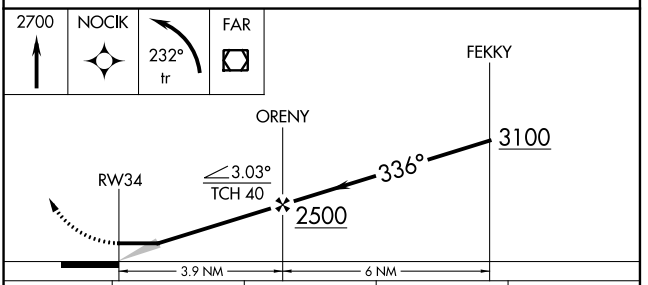


| CATEGORY | A | B | C | D |
|---|---|---|---|---|
| LNAV MDA | 1700-1 493 (500-1) | | 1700-1⅜ 493 (500-1⅜) | NA |
| CIRCLING | 1760-1 550 (600-1) | | 1980-2¼ 770 (800-2¼) | NA |

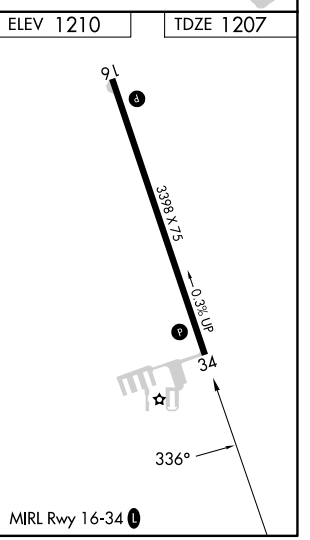




NC-1, 29 OCT 2026 to 26 NOV 2026
NC-1, 29 OCT 2026 to 26 NOV 2026