VOR/DME FAR	APP CRS	Rwy Ldg	N/A
116.2	060°	TDZE	N/A
Chan 109		Apt Elev	1210

VOR/DME-A
HAWLEY MUNI (Ø4Y)

NA

Use Fargo, ND altimeter setting.

MISSED APPROACH: Climbing left turn to 2700 via FAR VOR/DME R-060 to DEEJY/15 DME and hold.

FAR ASOS	FARGO APP CON	UNICOM
124.5 379.2	120.4 377.15	122.8 (CTAF) L

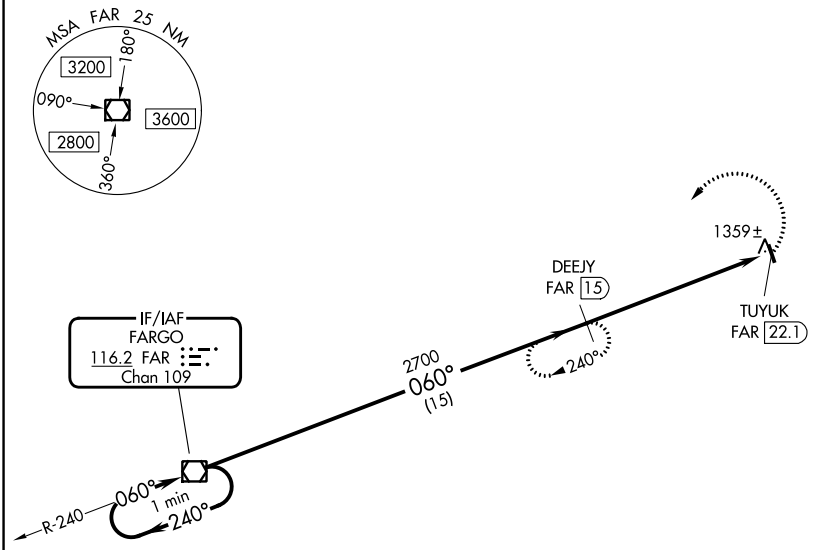

NoPT for arrival on FAR VOR/DME airway radials 178 CW 340.

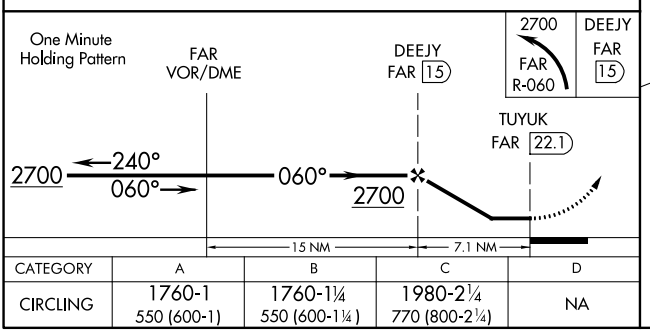

CATEGORY	A	B	C	D
CIRCLING	1760-1 550 (600-1)	1760-1¼ 550 (600-1¼)	1980-2¼ 770 (800-2¼)	NA

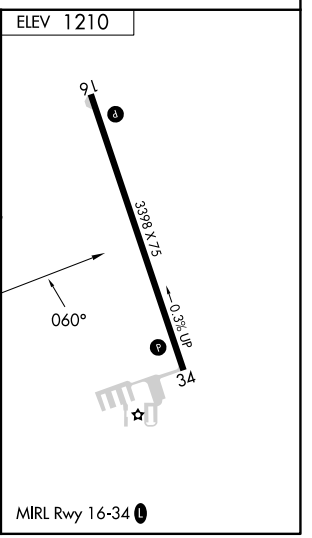

MIRL Rwy 16-34 L

NC-1, 29 OCT 2026 to 26 NOV 2026
NC-1, 29 OCT 2026 to 26 NOV 2026