WAAS	APP CRS	Rwy Ldg	5003
CH 65923	227°	TDZE	1219
W23A		Apt Elev	1220

RNAV (GPS) RWY 23
CHEROKEE COUNTY RGNL (CNI)

RNP APCH - GPS.

Rwy 23 helicopter visibility reduction below ¾ SM NA.

MISSED APPROACH: Climb to 4000 direct MOMEY and hold, continue climb-in-hold to 4000.

AWOS-3PT	ATLANTA APP CON	UNICOM
119.825	121.0 268.7	123.0 (CTAF) L

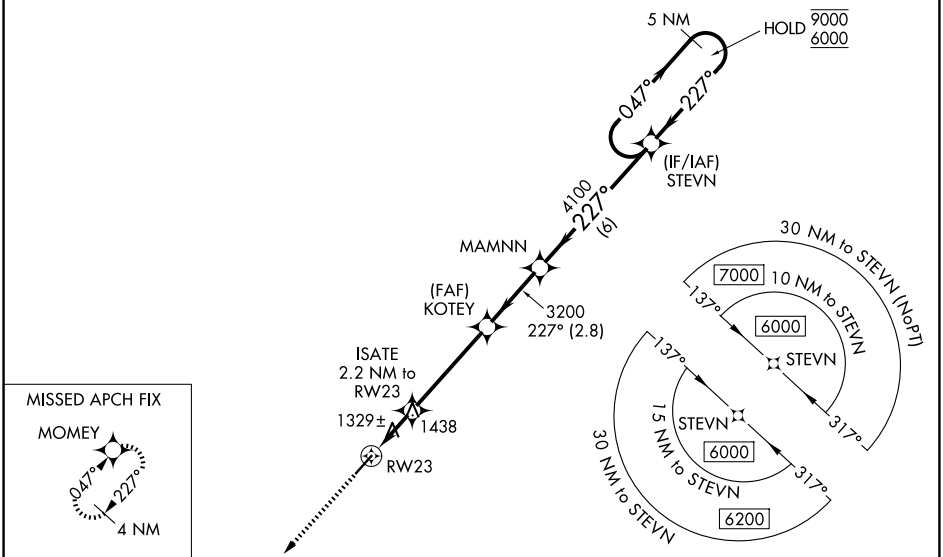

ELEV 1220 TDZE 1219

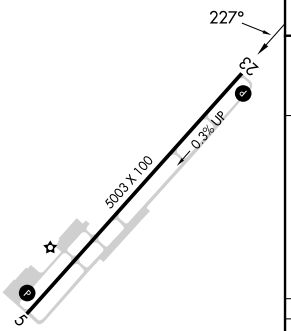

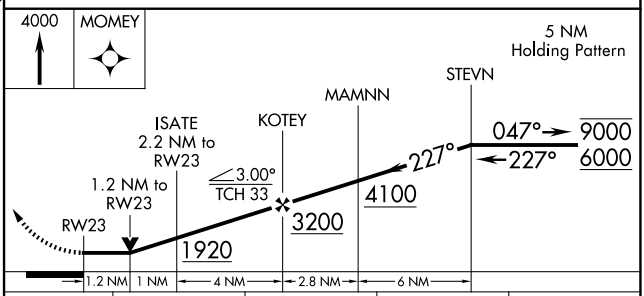

CATEGORY	A	B	C	D
LP MDA	1600-1	381 (400-1)	1600-1⅛ 381 (400-1⅛)	NA
LNAV MDA	1740-1	521 (600-1)	1740-1½ 521 (600-1½)	NA
CIRCLING	1740-1	520 (600-1)	1820-1½ 600 (700-1½)	NA

REIL Rwys 5 and 23 L
MIRL Rwy 5-23 L

SE-4, 29 OCT 2026 to 26 NOV 2026
SE-4, 29 OCT 2026 to 26 NOV 2026