WAAS	APP CRS	Rwy Ldg 5003
CH 56605	047°	TDZE 1220
W05A		Apt Elev 1220

RNAV (GPS) RWY 5
CHEROKEE COUNTY RGNL (CNI)

RNP APCH-GPS.

For uncompensated Baro-VNAV systems, LNAV/VNAV NA below -17°C or above 54°C.

MISSED APPROACH: Climb to 6000 direct STEVN and hold, continue climb-in-hold to 6000.

AWOS-3PT	ATLANTA APP CON	UNICOM
119.825	121.0 268.7	123.0 (CTAF) L

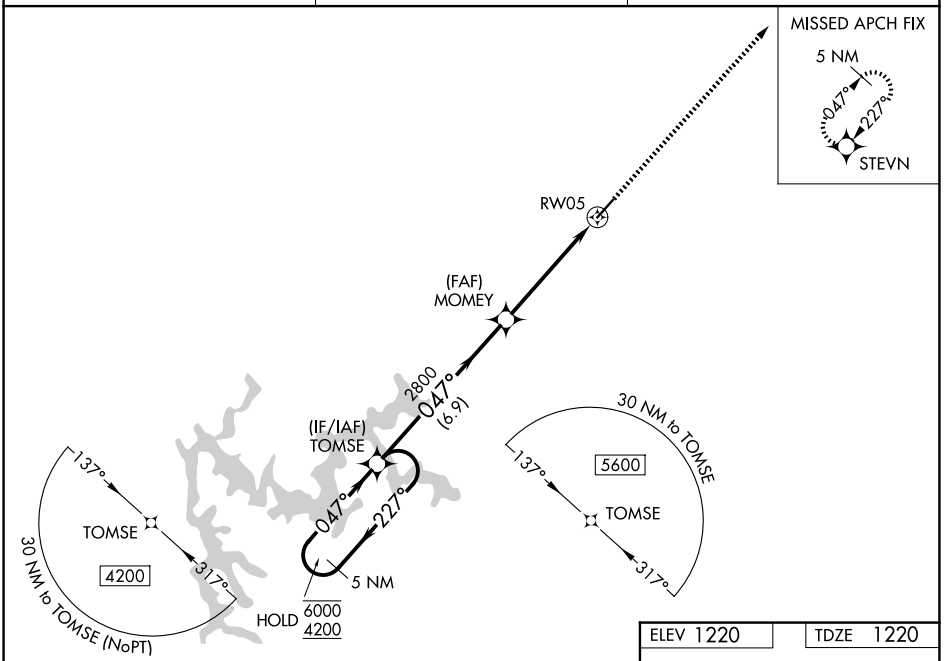

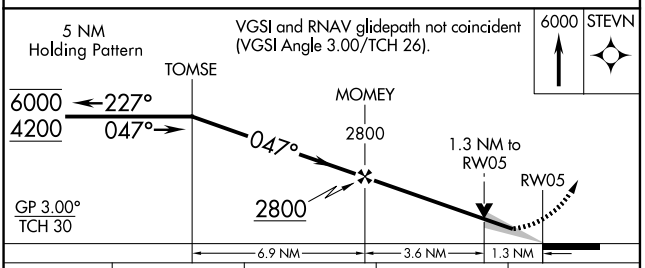

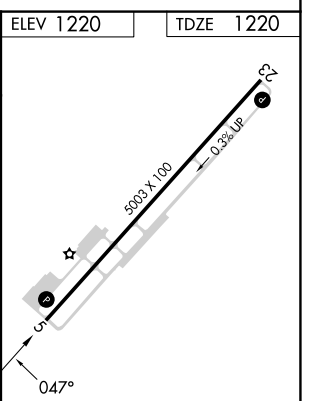

CATEGORY	A	B	C	D
LPV DA	1470-¾	250 (300-¾)		
LNAV/VNAV DA	1555-1	335 (400-1)		
LNAV MDA	1640-1	420 (500-1)	1640-1⅛	420 (500-1⅛)
CIRCLING	1720-1	500 (600-1)	1820-1½ 600 (700-1½)	2040-2¾ 820 (900-2¾)

REIL Rwys 5 and 23 L
MIRL Rwy 5-23 L

SE-4, 29 OCT 2026 to 26 NOV 2026