RNAV (GPS) RWY 14

WINTERSET MUNI (3Y3)

APP CRS	Rwy Ldg	2827
141°	TDZE	1116
	Apt Elev	1116

RNP APCH.

T NA Circling NA for Cat B southwest of Rwy 14-32. Procedure NA at night. Rwy 14 helicopter visibility reduction below 1 SM NA. Use Osceola altimeter setting.

MISSED APPROACH: Climb to 3000 direct JUNUG and hold.

I75 AWOS-3	DES MOINES APP CON	UNICOM
120.975	123.9 360.7	122.7 (CTAF) L

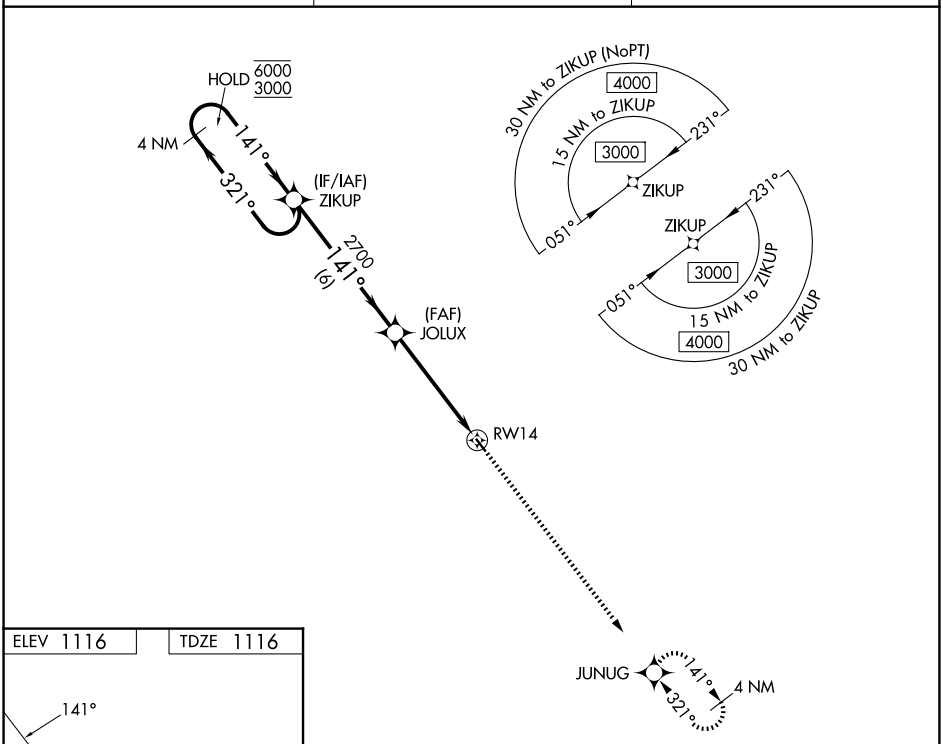

ELEV 1116 TDZE 1116

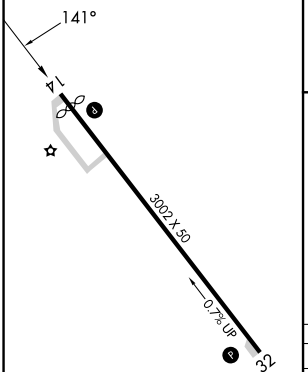

MIRL Rwy 14-32 L

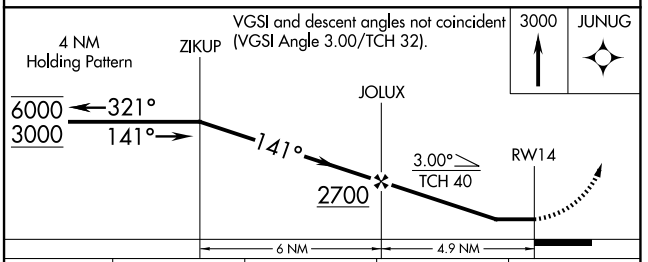

CATEGORY	A	B	C	D
LNAV MDA	1640-1 524 (600-1)		NA	
CIRCLING	1640-1 524 (600-1)	1700-1 584 (600-1)	NA	

NC-3, 29 OCT 2026 to 26 NOV 2026
NC-3, 29 OCT 2026 to 26 NOV 2026