HVQ VOR/DME	APP CRS	Rwy Ldg	N/A
117.4	288°	TDZE	N/A
Chan 121		Apt Elev	572

VOR-A

ONA AIRPARK (12V)

DME required.

NA

Circling NA northwest of Rwy 7-25. Procedure NA at night. Use Huntington altimeter setting; when not received, use Point Pleasant altimeter setting.

MISSED APPROACH: Climbing right turn to 3200 on HVQ VOR/DME R-291 to CROUP/HVQ VOR/DME 31.1 and hold.

HTS ASOS	CHARLESTON APP CON	HUNTINGTON APP CON	UNICOM
125.2	124.1 269.125 (E)	119.75 270.1 (W)	122.8 (CTAF)

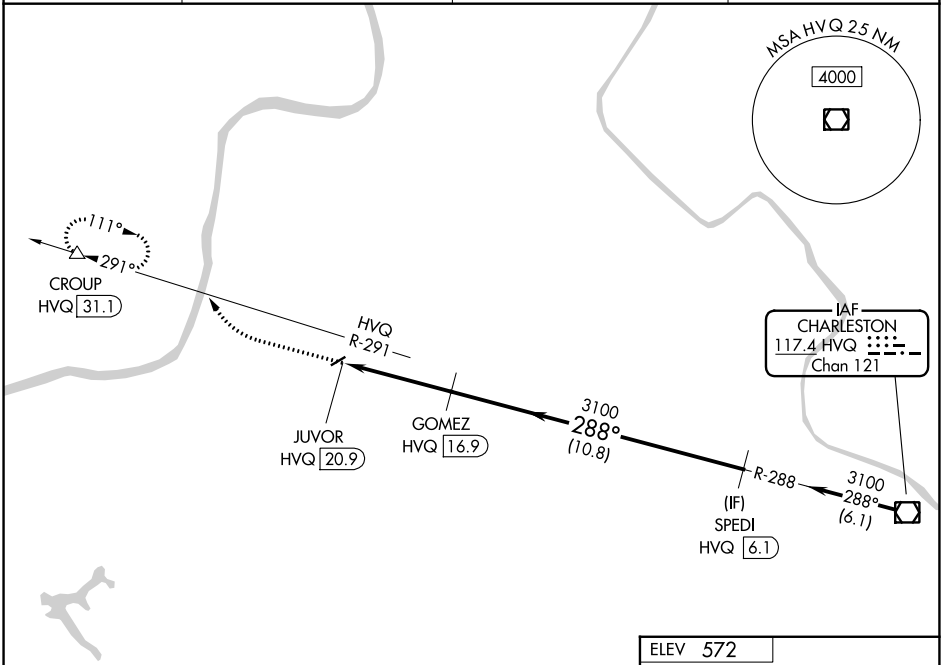

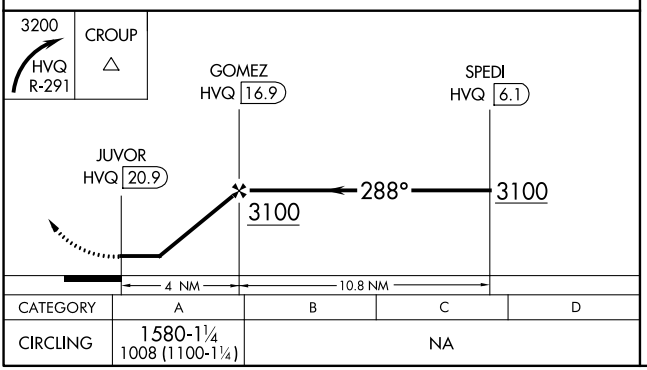

CATEGORY	A	B	C	D
CIRCLING	1580-1¼ (1008 (1100-1¼))	NA		

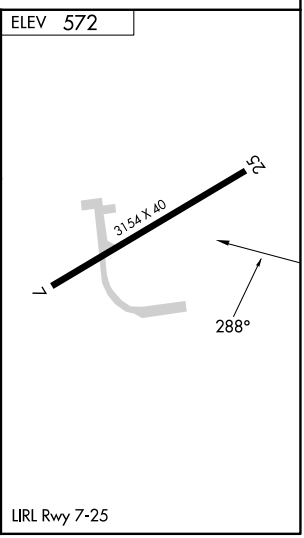

LIRL Rwy 7-25

NE-4, 29 OCT 2026 to 26 NOV 2026

NE-4, 29 OCT 2026 to 26 NOV 2026