WAAS CH **93921** **W13A**	APP CRS **135°**	Rwy Ldg **4400** TDZE **2061** Apt Elev **2062**

RNAV (GPS) RWY 13

GETTYSBURG MUNI (ØD8)

RNP APCH-GPS.

T A NA — Circling NA to Rwys 4 and 22. Procedure NA at night. Rwy 13 helicopter visibility reduction below 1 SM NA. When local altimeter setting not received, use Pierre altimeter setting.

MISSED APPROACH: Climb to 3500 direct ZEWOX and hold.

AWOS-3P	MINNEAPOLIS CENTER	UNICOM
119.275	**125.1 269.1**	**122.8** (CTAF) L

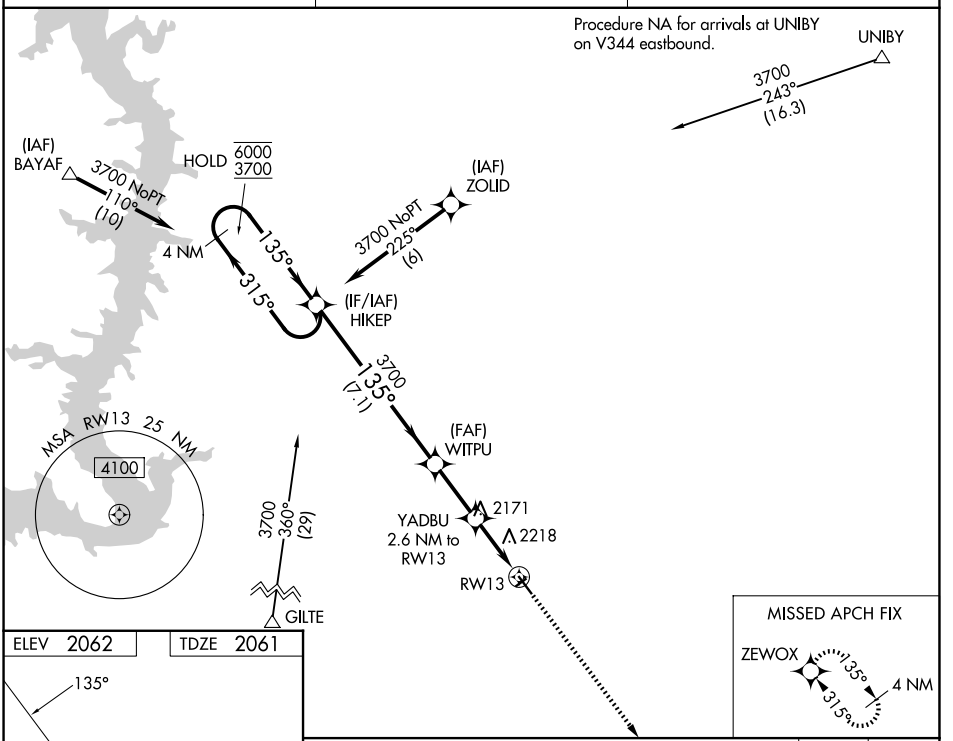

ELEV 2062	TDZE 2061

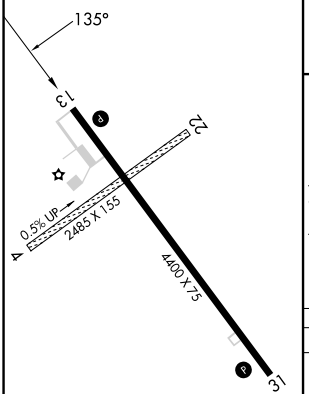

LIRL Rwy 13-31 L

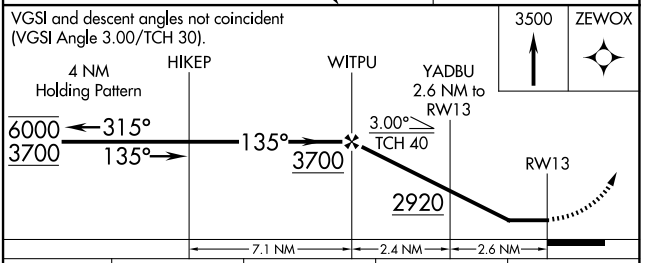

CATEGORY	A	B	C	D
LP MDA	2560-1	499 (500-1)	2560-1 3/8 499 (500-1 3/8)	NA
LNAV MDA	2620-1	559 (600-1)	2620-1 5/8 559 (600-1 5/8)	NA
CIRCLING	2660-1	598 (600-1)	2820-2 1/4 758 (800-2 1/4)	NA

NC-1, 29 OCT 2026 to 26 NOV 2026
NC-1, 29 OCT 2026 to 26 NOV 2026