WAAS	APP CRS	Rwy Ldg	4400
CH 56422	315°	TDZE	2061
W31A		Apt Elev	2062

RNAV (GPS) RWY 31

GETTYSBURG MUNI (ØD8)

RNP APCH-GPS.

T A NA Circling NA to Rwys 4 and 22. Circling Rwy 13 NA at night. When local altimeter setting not received, use Pierre altimeter setting.

MISSED APPROACH: Climb to 3700 direct HIKEP and hold.

AWOS-3P	MINNEAPOLIS CENTER	UNICOM
119.275	125.1 269.1	122.8 (CTAF) L

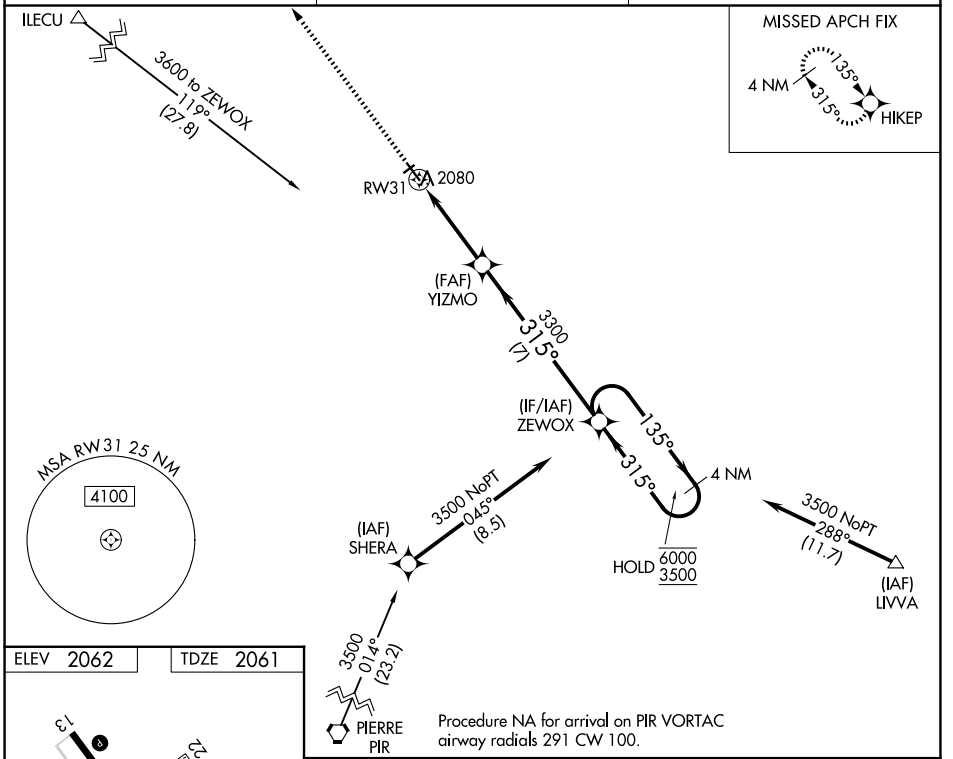

ELEV 2062 TDZE 2061

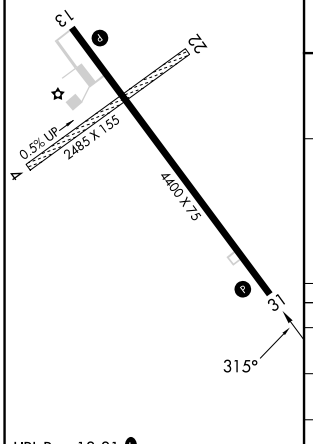

LIRL Rwy 13-31 L

3700 HIKEP

VGSI and descent angles not coincident (VGSI Angle 3.00/TCH 29).

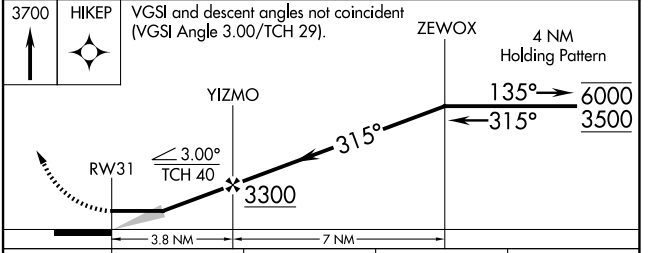

CATEGORY	A	B	C	D
LP MDA	2460-1	399 (400-1)	2460-1⅛ 399 (400-1⅛)	NA
LNAV MDA	2580-1	519 (600-1)	2580-1⅜ 519 (600-1⅜)	NA
CIRCLING	2660-1	598 (600-1)	2820-2¼ 758 (800-2¼)	NA

NC-1, 29 OCT 2026 to 26 NOV 2026
NC-1, 29 OCT 2026 to 26 NOV 2026