RNAV (GPS) RWY 21

FORT ATKINSON MUNI (61C)

WAAS	APP CRS	Rwy Ldg	3800
CH 45842	210°	TDZE	800
W21A		Apt Elev	800

RNP APCH - GPS.

T NA Rwy 21 helicopter visibility reduction below ¾ SM NA. Use RYV altimeter setting; when not received use JVL altimeter setting and increase all MDAs 20 feet and LP visibility Cat C ⅛ SM.

MISSED APPROACH: Climb to 3000 direct CIPOM and hold.

RYV AWOS-3	MADISON APP CON ★	CTAF
119.975	120.1 350.3	122.9 L

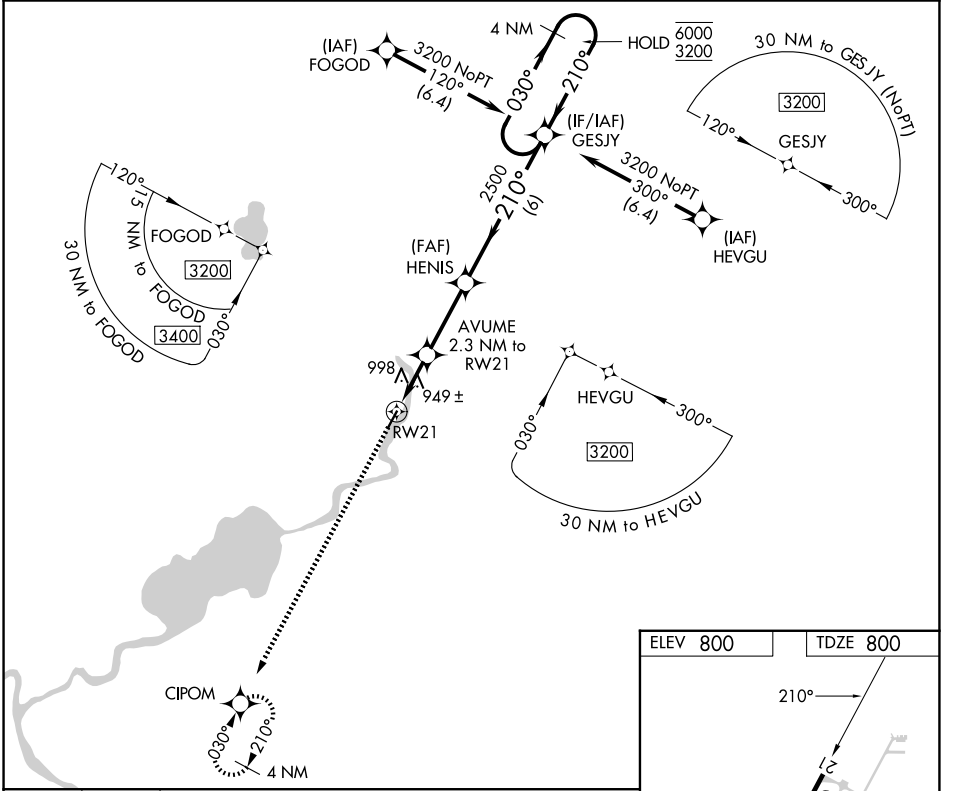

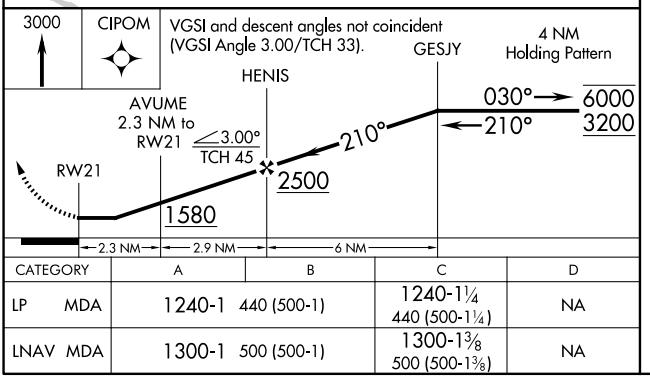

CATEGORY	A	B	C	D
LP MDA	1240-1	440 (500-1)	1240-1¼ 440 (500-1¼)	NA
LNAV MDA	1300-1	500 (500-1)	1300-1⅜ 500 (500-1⅜)	NA

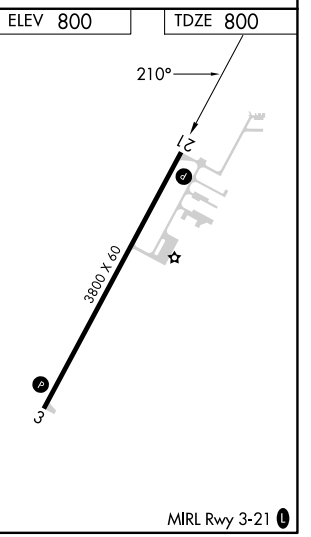

EC-3, 29 OCT 2026 to 26 NOV 2026

EC-3, 29 OCT 2026 to 26 NOV 2026