RNAV (GPS) RWY 19

DECK (9D4)

WAAS	APP CRS	Rwy Idg	3609
CH 73001	183°	TDZE	523
W19A		Apt Elev	523

RNP APCH.

When local altimeter setting not received, use Reading altimeter setting.
Circling Rwy 1 NA at night.

MISSED APPROACH:
Climb to 4000 direct JUKUL and climbing right turn on track 285° to BAARN and hold.

AWOS-2	RDG ASOS	HARRISBURG APP CON	UNICOM
118.45	127.1	118.25 269.45	122.8 (CTAF) L

Procedure NA for arrivals at RAV VORTAC on airway radials 114 CW 131, arrivals at JUPAS on V499 northbound, and arrivals at BAARN on V12 westbound.

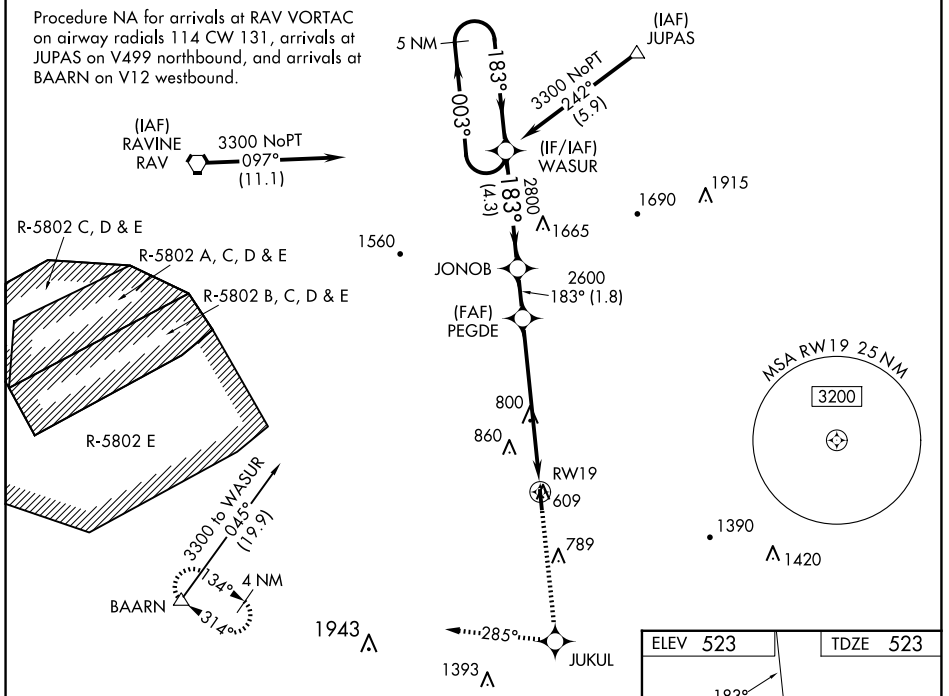

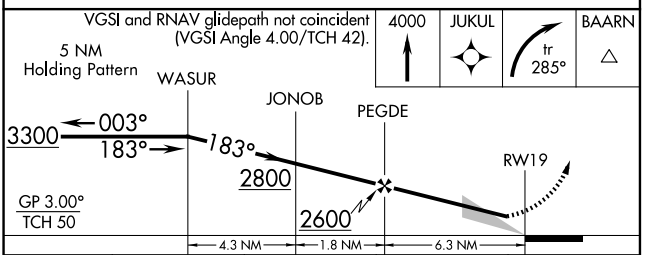

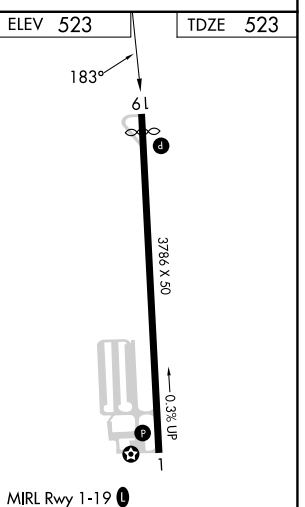

CATEGORY	A	B	C	D
LPV DA	837-1 314 (400-1)			NA
LNAV MDA	1200-1 677 (700-1)		1200-2 677 (700-2)	NA
CIRCLING	1200-1 677 (700-1)	1240-1 717 (800-1)	1240-2 717 (800-2)	NA

NE-4, 29 OCT 2026 to 26 NOV 2026
NE-4, 29 OCT 2026 to 26 NOV 2026