RNAV (GPS) RWY 34

FAYETTE RGNL AIR CENTER (3T5)

WAAS	APP CRS		
CH **86929**	**336°**	Rwy Ldg	**5000**
W34A		TDZE	**324**
		Apt Elev	**324**

RNP APCH.

When local altimeter setting not received, use Giddings-Lee altimeter setting and increase all MDA 60 feet, increase LP and LNAV Cat C visibility ¼ mile. Rwy 34 helicopter visibility reduction below ¾ SM NA.

MISSED APPROACH: Climb to 2600 direct BOKKE and hold.

AWOS-3	AUSTIN APP CON	GCO	UNICOM
124.175	**120.875 270.25**	**121.725**	**122.7** (CTAF) L

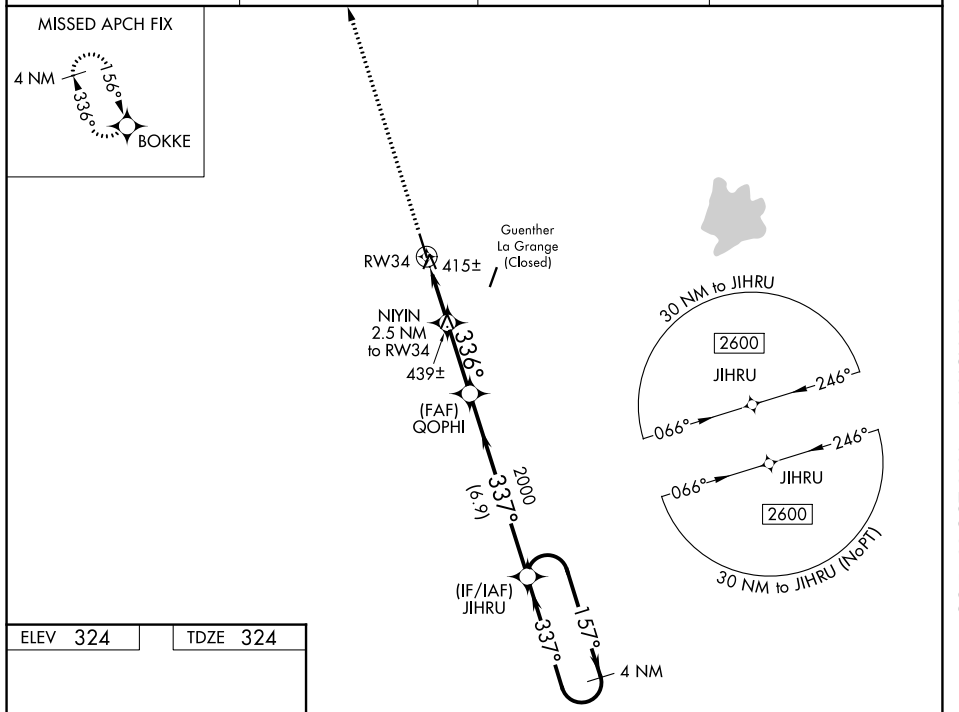

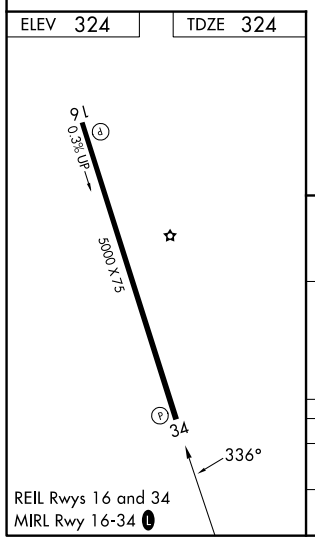

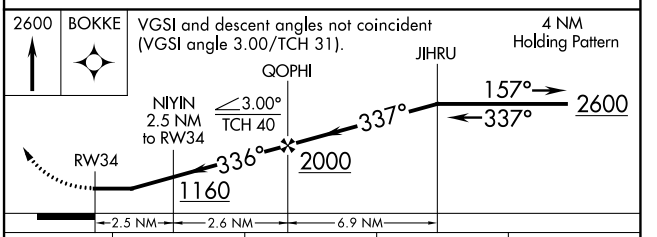

CATEGORY	A	B	C	D
LP MDA	700-1 376 (400-1)			NA
LNAV MDA	740-1 416 (500-1)		740-1⅛ 416 (500-1⅛)	NA

SC-5, 29 OCT 2026 to 26 NOV 2026
SC-5, 29 OCT 2026 to 26 NOV 2026