RNAV (GPS) RWY 13

HARTINGTON MUNI/BUD BECKER FLD (ØB4)

WAAS	APP CRS	Rwy Ldg	3950
CH 53722	135°	TDZE	1383
W13A		Apt Elev	1388

RNP APCH - GPS.

T A NA Rwy 13 helicopter visibility reduction below ¾ SM NA. Baro-VNAV NA. Use YKN altimeter setting; when not received, use LCG altimeter setting and increase LPV DA to 1831 feet. Increase LNAV/VNAV DA to 2230 feet. Increase LNAV MDA 20 feet.

MISSED APPROACH: Climb to 3200 direct COTPO and hold.

YKN AWOS-3PT	MINNEAPOLIS CENTER	CTAF
119.05	125.025 235.625	122.9 L

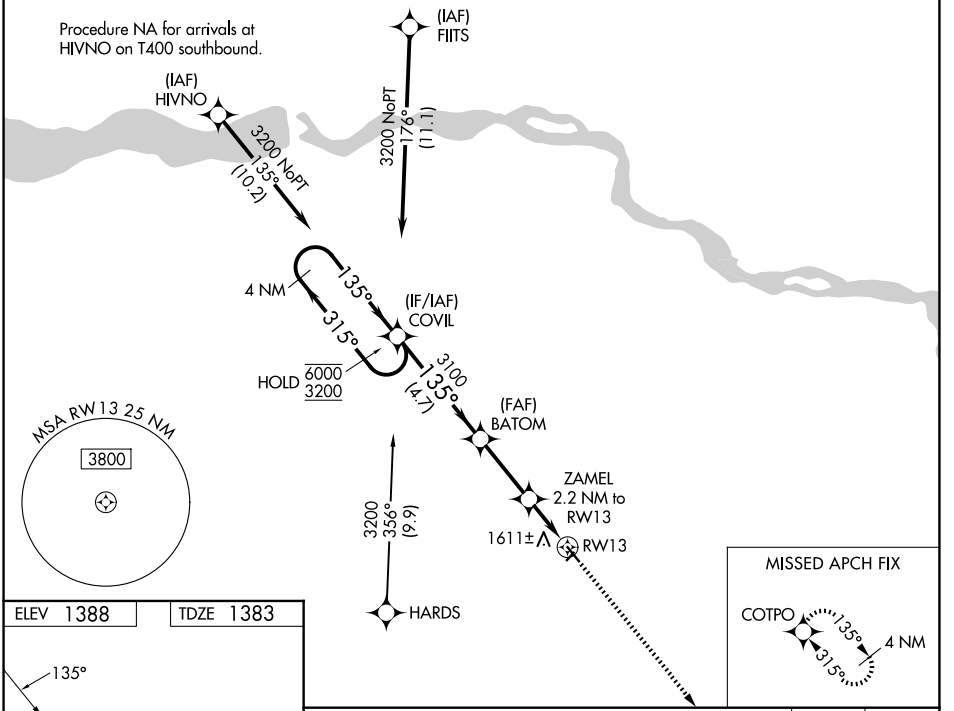

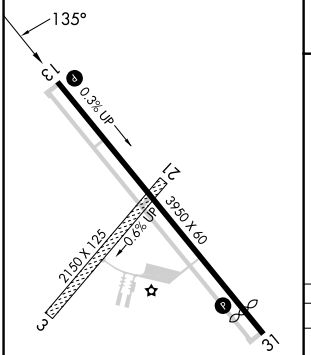

MIRL Rwy 13-31 L

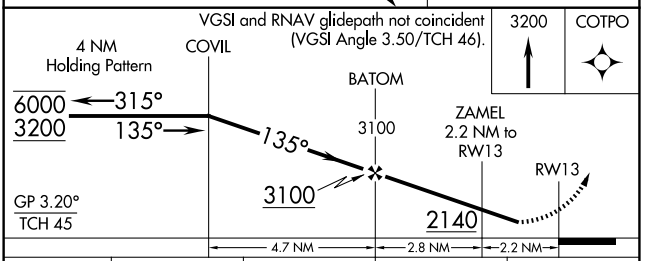

CATEGORY	A	B	C	D
LPV DA	1824-1⅜	441 (500-1⅜)	NA	
LNAV/VNAV DA	2223-2½	840 (900-2½)	NA	
LNAV MDA	2000-1	617 (700-1)	NA	

NC-2, 29 OCT 2026 to 26 NOV 2026
NC-2, 29 OCT 2026 to 26 NOV 2026