| WAAS CH 86523 W31A | APP CRS 315° | Rwy Ldg 3550 | TDZE 1383 | Apt Elev 1388 |
|---|---|---|---|---|

# RNAV (GPS) RWY 31

## HARTINGTON MUNI/BUD BECKER FLD (ØB4)

RNP APCH - GPS.

T A NA

Baro-VNAV NA. Circling NA to Rwys 3 and 21. Rwy 31 helicopter visibility reduction below ¾ SM NA. Use Yankton altimeter setting; when not received, use Wayne altimeter setting and increase LPV DA to 1697 feet; increase LNAV/VNAV DA to 1969 feet and all visibilities ⅛ SM; increase all MDAs 20 feet.

MISSED APPROACH: Climb to 3200 direct COVIL and hold.

| YKN AWOS-3PT | MINNEAPOLIS CENTER | CTAF |
|---|---|---|
| 119.05 | 125.025 235.625 | 122.9 L |

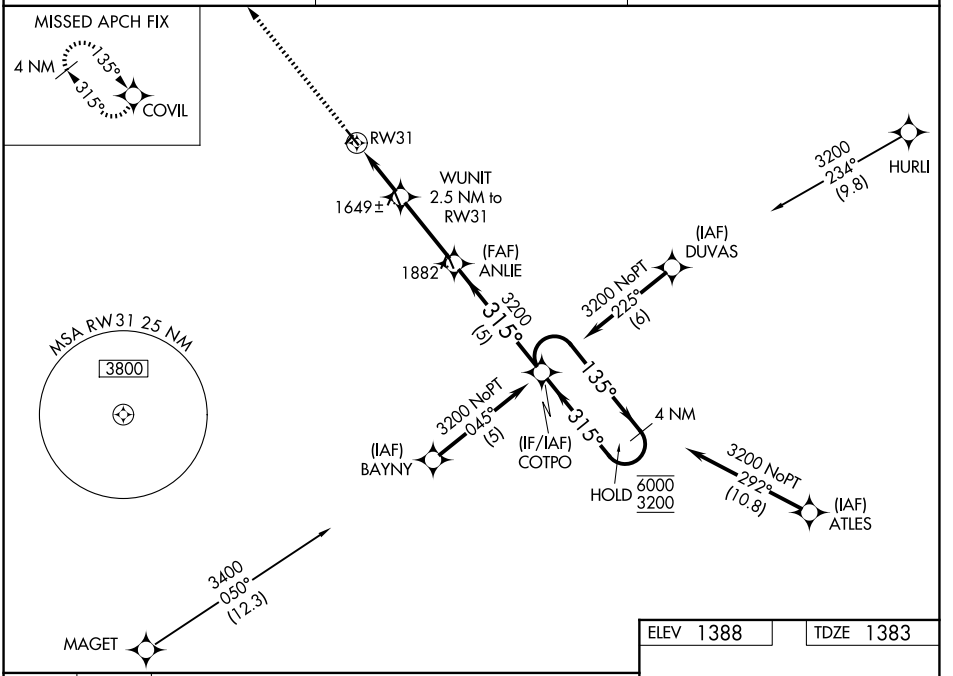


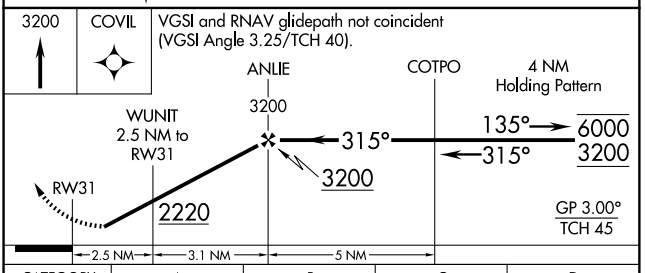


| CATEGORY | A | B | C | D |
|---|---|---|---|---|
| LPV DA | 1690-⅞ 307 (400-⅞) | | NA | |
| LNAV/VNAV DA | 1962-1⅝ 579 (600-1⅝) | | NA | |
| LNAV MDA | 1980-1 597 (600-1) | | NA | |
| CIRCLING | 2020-1 632 (700-1) | 2200-1¼ 812 (900-1¼) | NA | |

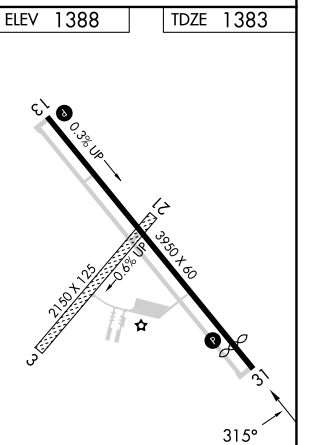




NC-2, 29 OCT 2026 to 26 NOV 2026
NC-2, 29 OCT 2026 to 26 NOV 2026