RNAV (GPS) RWY 23

COOLIDGE MUNI (PØ8)

WAAS CH 78044 W23A	APP CRS 228°	Rwy Ldg 5564 TDZE 1576 Apt Elev 1576

RNP APCH-GPS.

Circling Rwy 17, 35 NA at night. For uncompensated Baro-VNAV systems, LNAV/VNAV NA below -18°C or above 54°C.

MISSED APPROACH: Climb to 2100 then climbing left turn to 3900 direct TOTEC and hold.

AWOS-3PT	ALBUQUERQUE CENTER	UNICOM
119.35	125.4 269.3	123.075 (CTAF) L

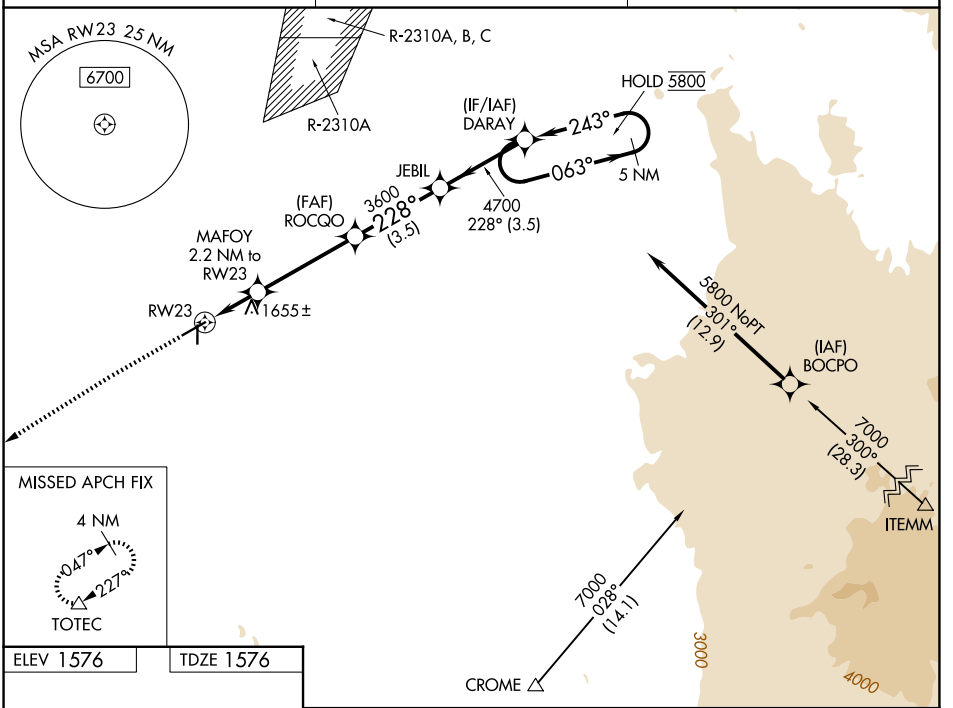

ELEV 1576	TDZE 1576

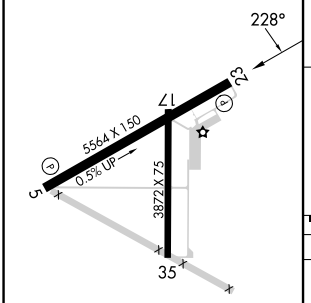

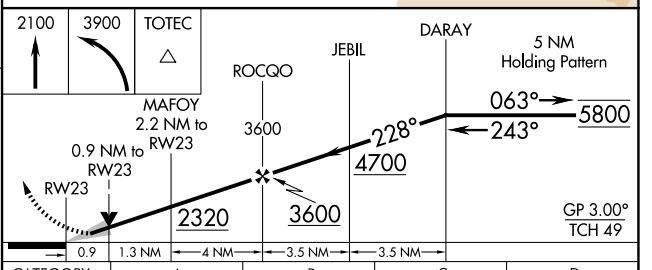

CATEGORY	A	B	C	D
LPV DA	1826-¾	250 (300-¾)	NA	
LNAV/VNAV DA	1826-¾	250 (300-¾)	NA	
LNAV MDA	1920-1	344 (400-1)	NA	
CIRCLING	2100-1	524 (600-1)	NA	

REIL Rwys 5 and 23

MIRL Rwys 5-23 and 17-35 L

SW-4, 29 OCT 2026 to 26 NOV 2026