RNAV (GPS) RWY 34

DEXTER RGNL (1BØ)

WAAS	APP CRS	Rwy Idg	3008
CH 65723	337°	TDZE	526
W34A		Apt Elev	533

Procedure NA at night. DME/DME RNP-0.3 NA. Use Bangor altimeter setting, when not received, use Augusta altimeter setting and increase all MDA 40 feet. Rwy 16, 34 helicopter visibility reduction below 1 SM NA. Circling NA to Rwys 7 and 25.

MISSED APPROACH: Climbing left turn to 3000 direct ATVUW and hold.

BANGOR APP CON	UNICOM
118.925 239.3	122.8 (CTAF)

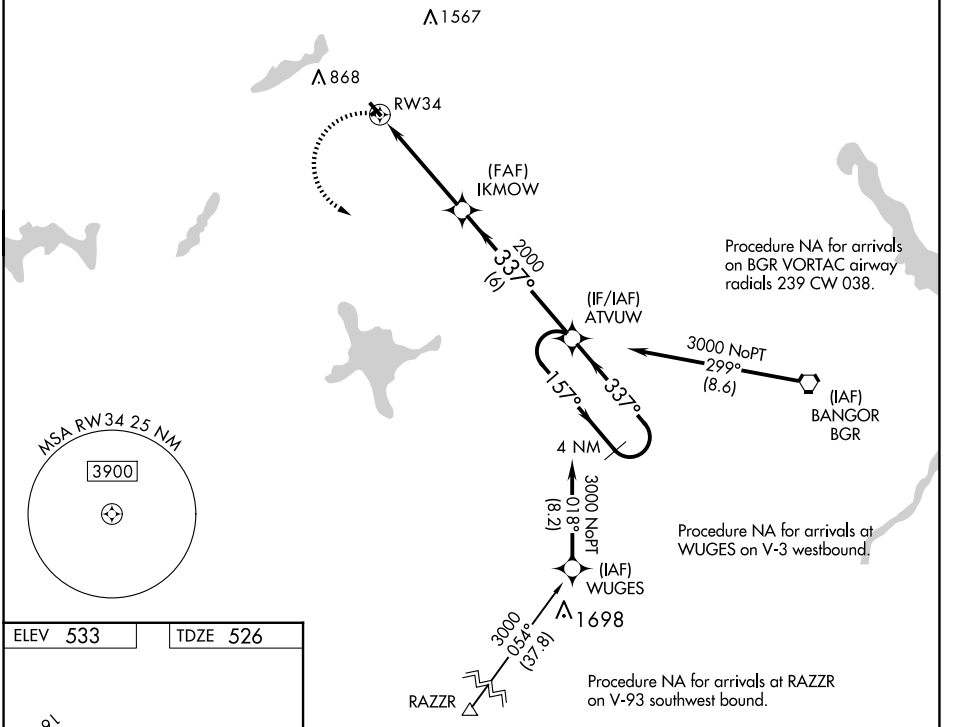

ELEV 533 TDZE 526

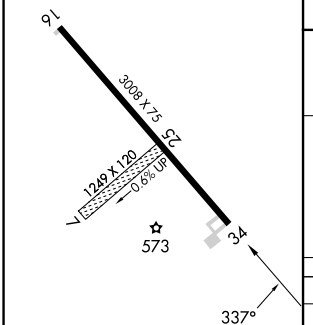

MIRL Rwy 16-34 (L)

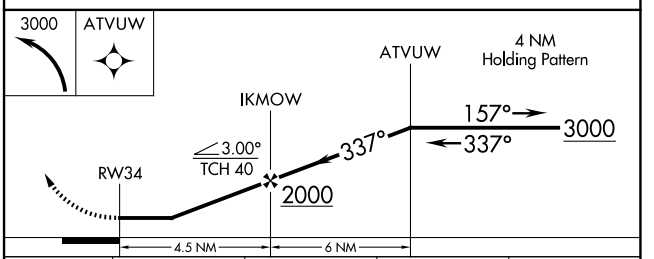

CATEGORY	A	B	C	D
LP MDA	980-1	454 (500-1)	NA	
LNAV MDA	1140-1	614 (700-1)	NA	
CIRCLING	1220-1 687 (700-1)	1360-1¼ 827 (900-1¼)	NA	

NE-1, 29 OCT 2026 to 26 NOV 2026
NE-1, 29 OCT 2026 to 26 NOV 2026