APP CRS	Rwy Ldg	4001
356°	TDZE	1587
	Apt Elev	1587

RNAV (GPS) RWY 36
HINTON MUNI (208)

RNP APCH-GPS.

T A NA — Rwy 36 helicopter visibility reduction below ¾ SM NA. Baro-VNAV NA. Use Weatherford altimeter setting.

MISSED APPROACH: Climb to 3500 direct ASIME and hold.

OJA AWOS-3PT	FORT WORTH CENTER	UNICOM
118.575	128.4 269.37	123.05 (CTAF) L

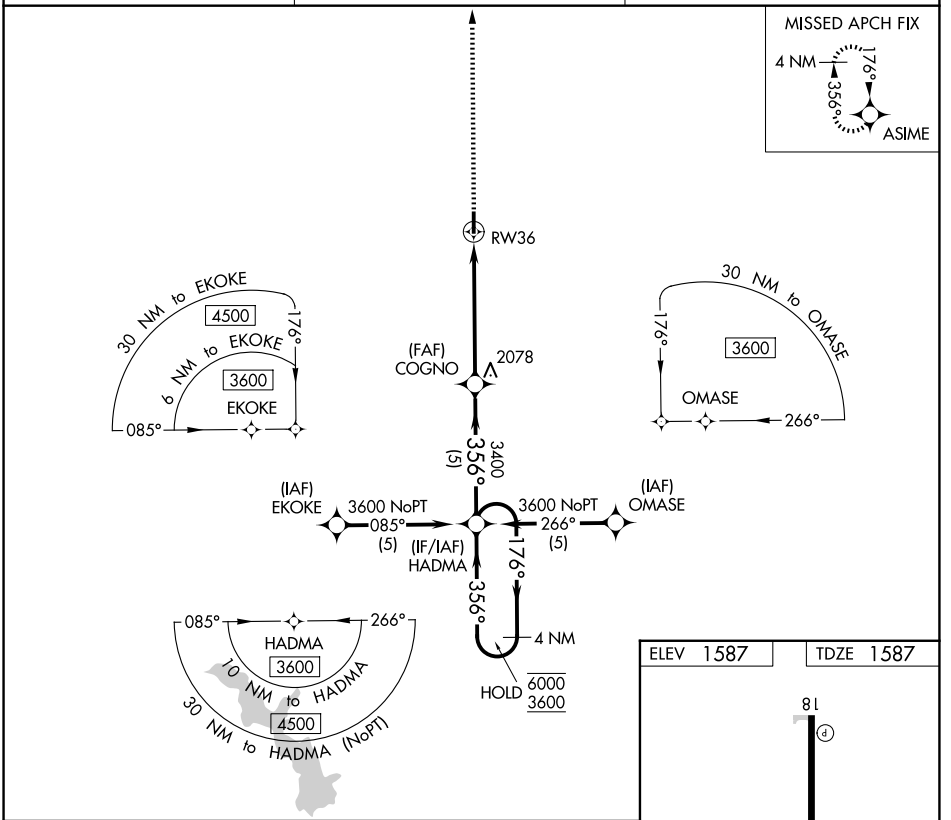

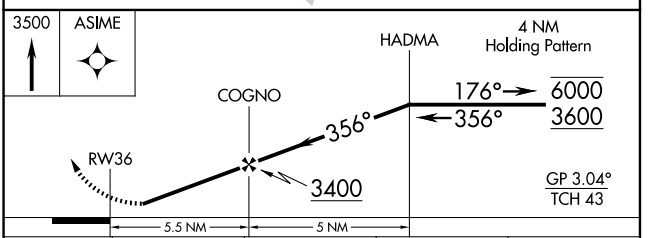

CATEGORY	A	B	C	D
LNAV/VNAV DA	2211-1¾	624 (700-1¾)	NA	
LNAV MDA	2220-1	633 (700-1)	NA	

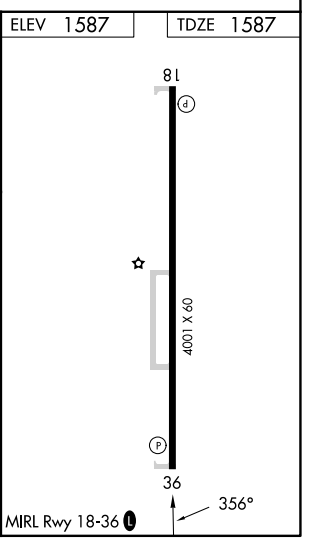

SC-1, 29 OCT 2026 to 26 NOV 2026
SC-1, 29 OCT 2026 to 26 NOV 2026