APP CRS	Rwy Ldg	4000
312°	TDZE	1117
	Apt Elev	1118

RNAV (GPS) RWY 31

MILBANK MUNI (1D1)

RNP APCH - GPS.

Rwy 31 helicopter visibility reduction below ¾ SM NA. Circling Rwy 7, 25 NA. When local altimeter setting not received, use Ortonville altimeter setting and increase all MDAs 20 feet. VDP NA when using Ortonville Muni/Martinson Fld altimeter setting.

MISSED APPROACH: Climb to 3400 direct MORRE and hold.

AWOS-3P	MINNEAPOLIS CENTER	AUNICOM
118.9	128.5 306.2	122.8 (CTAF) L

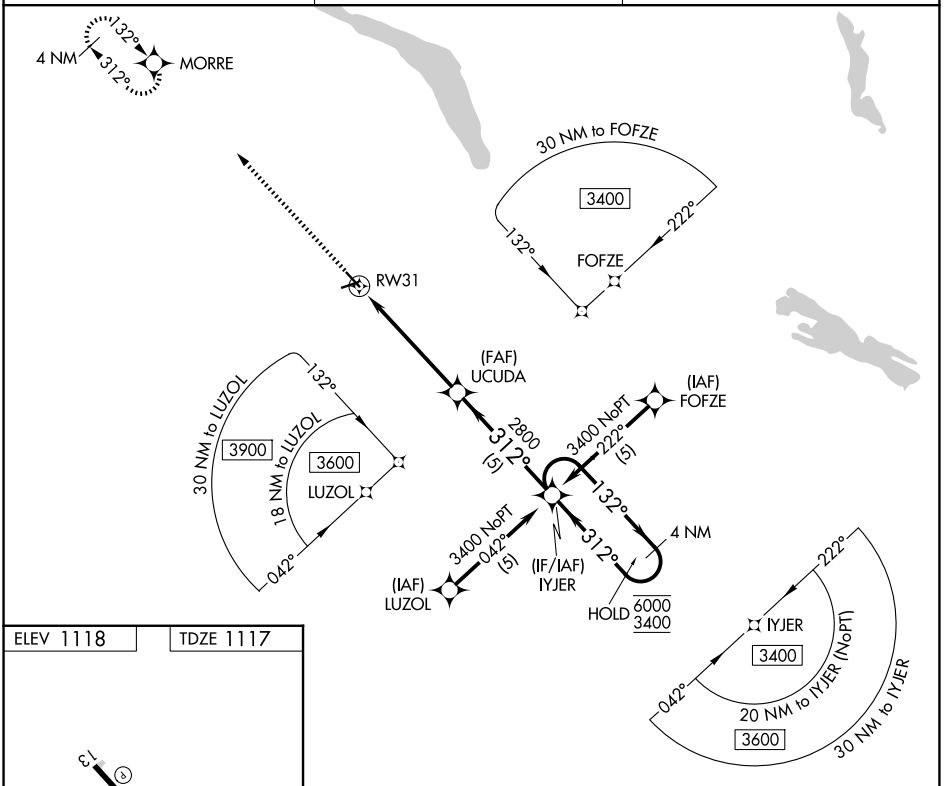

ELEV 1118 TDZE 1117

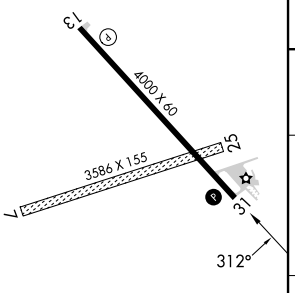

MIRL Rwy 13-31 L

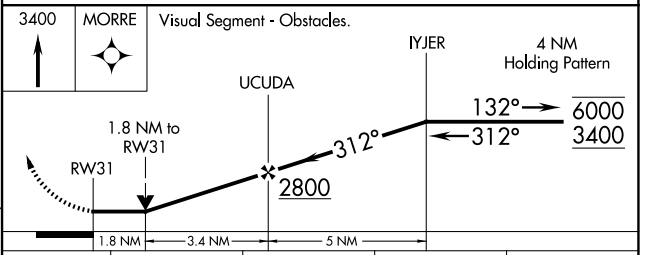

CATEGORY	A	B	C	D
LNAV MDA	1720-1	603 (700-1)	NA	
CIRCLING	1720-1	602 (700-1)	NA	

NC-1, 29 OCT 2026 to 26 NOV 2026
NC-1, 29 OCT 2026 to 26 NOV 2026