RNAV (GPS) RWY 22

FLORALA MUNI (ØJ4)

APP CRS	Rwy Ldg	3197
220°	TDZE	314
	Apt Elev	314

T A Circling NA at night. DME/DME RNP-0.3 NA. Helicopter visibility reduction below 1 SM NA. When local altimeter setting not received, use Crestview altimeter setting and increase all MDA 60 feet, increase Circling Cat C visibility ¼ SM. Night landing: Rwy 22 NA.

MISSED APPROACH: Climbing right turn to 2500 direct VIGHU and hold.

ASOS	CAIRNS APP CON	UNICOM
124.175	133.45 239.275	123.0 (CTAF)

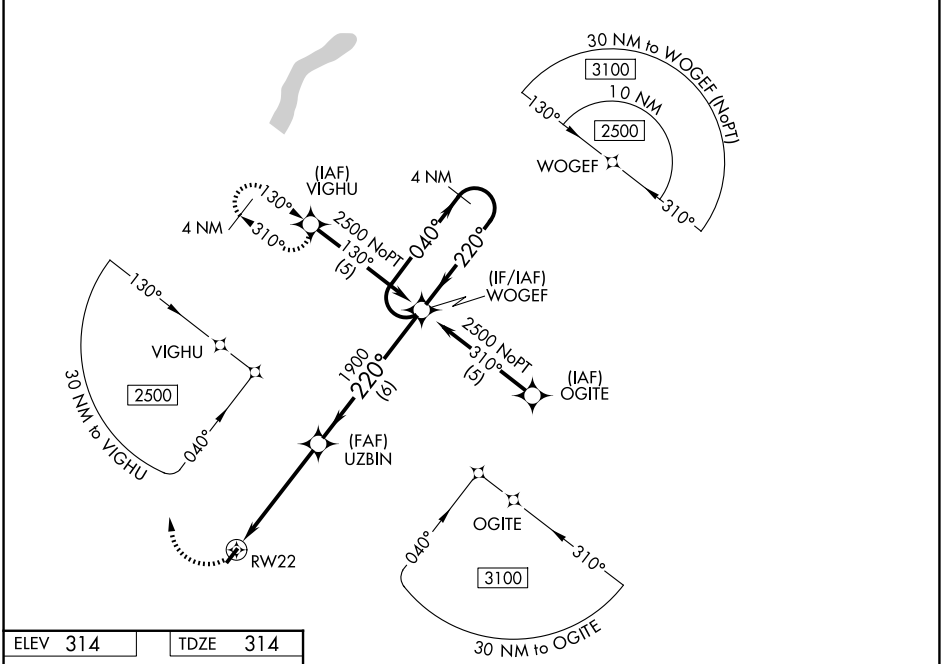

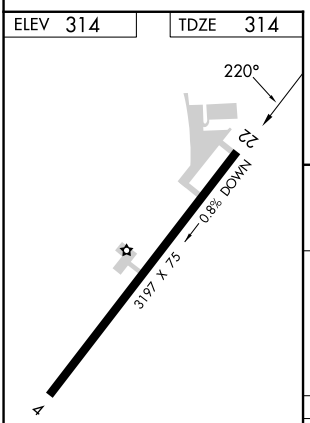

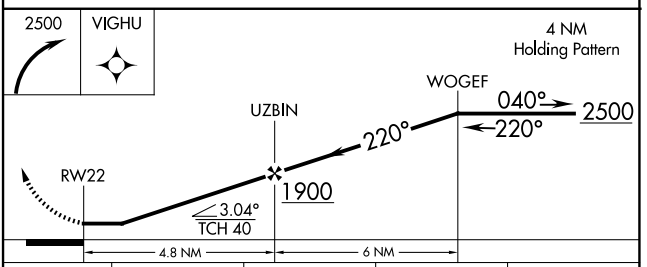

CATEGORY	A	B	C	D
LNAV MDA	820-1 506 (600-1)		820-1½ 506 (600-1½)	NA
CIRCLING	820-1 506 (600-1)	840-1 526 (600-1)	860-1½ 546 (600-1½)	NA

MIRL Rwy 4-22

SE-4, 29 OCT 2026 to 26 NOV 2026
SE-4, 29 OCT 2026 to 26 NOV 2026