RNAV (GPS) RWY 31

ESCALANTE MUNI (1L7)

APP CRS	Rwy Ldg	5032
309°	TDZE	5723
	Apt Elev	5737

RNP APCH - GPS.

Baro-VNAV NA. Rwy 31 helicopter visibility reduction below ¾ SM NA. Circling NA northeast of Rwy 13-31. Procedure NA at night. Use PGA altimeter setting.

MISSED APPROACH: Climb to 7600 then climbing left turn to 9500 direct UVCEH and hold, continue climb-in-hold to 9500.
*Missed approach requires minimum climb of 328 feet per NM to 8000.
#Missed approach requires minimum climb of 320 feet per NM to 8020.

PGA ASOS	SALT LAKE CENTER	UNICOM
120.625	133.6 269.25	122.8 (CTAF) L

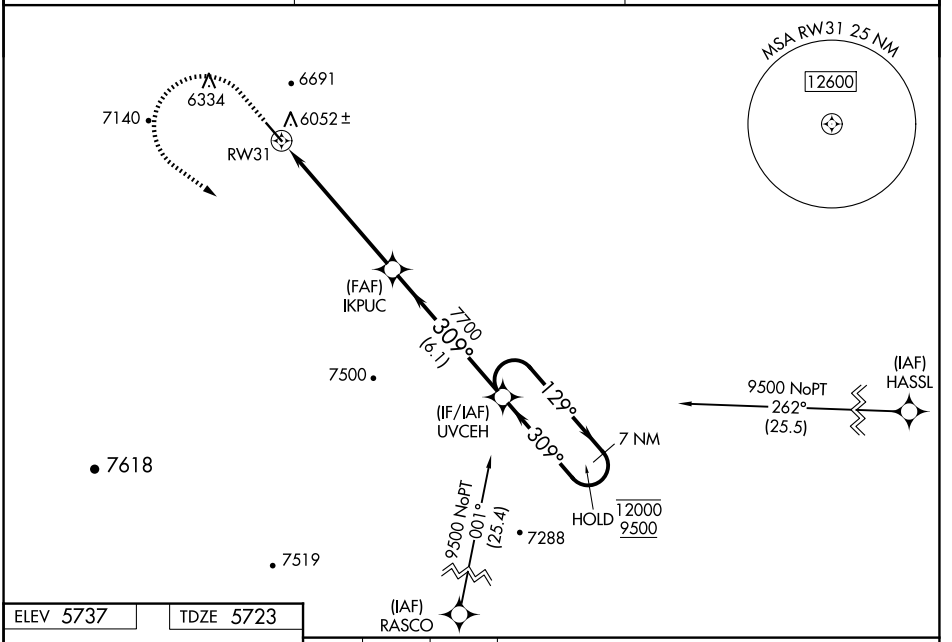

ELEV 5737 TDZ 5723

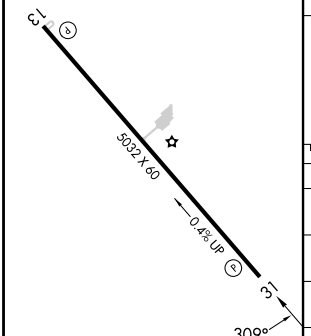

MIRL Rwy 13-31 L
REIL Rwys 13 and 31

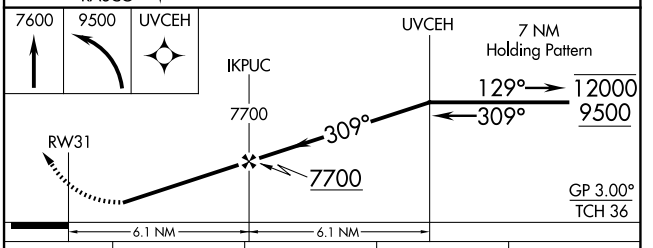

CATEGORY	A	B	C	D
LNAV/VNAV DA*	6534-2½ 811 (800-2½)		NA	
LNAV MDA#	6840-1¼ 1117 (1200-1¼)	6840-1½ 1117 (1200-1½)	NA	
LNAV/VNAV DA	7169-6 1446 (1500-6)		NA	
LNAV MDA	7280-1¼ 1557 (1600-1¼)	7280-1½ 1557 (1600-1½)	NA	
CIRCLING	7280-1¼ 1543 (1600-1¼)	7280-1½ 1543 (1600-1½)	NA	

SW-4, 29 OCT 2026 to 26 NOV 2026
SW-4, 29 OCT 2026 to 26 NOV 2026