APP CRS	Rwy Ldg	4086
022°	TDZE	776
	Apt Elev	777

RNAV (GPS) RWY 2

BARWICK LAFAYETTE (9A5)

RNP APCH - GPS.

Procedure NA at night. Rwy 2 helicopter visibility reduction below 1 SM NA. When local altimeter not received, use CHA altimeter setting and increase all MDAs 80 feet.

MISSED APPROACH: Climbing right turn to 4300 direct LETBE and hold, continue climb-in-hold to 4300.

AWOS-3	CHATTANOOGA APP CON ★	UNICOM
119.775	125.1 379.1	122.8 (CTAF) L

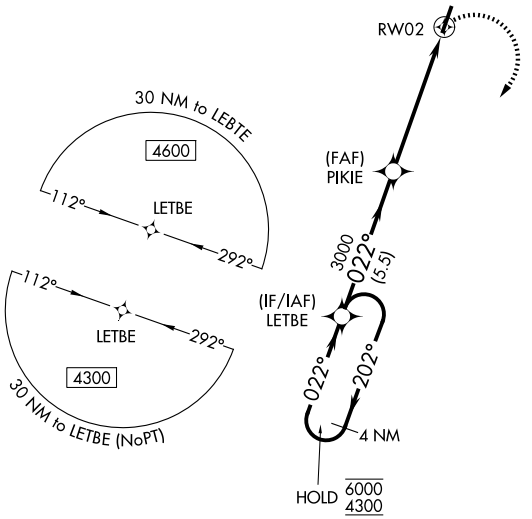

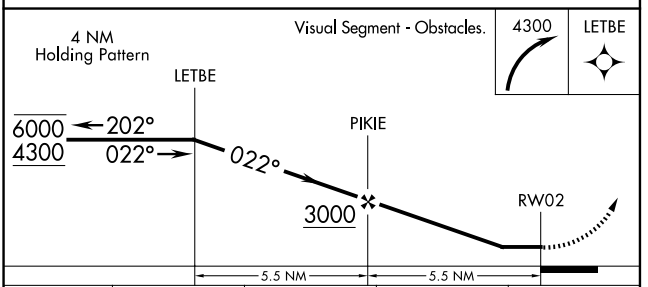

CATEGORY	A	B	C	D
LNAV MDA	1480-1 704 (800-1)	NA		
CIRCLING	1660-1¼ 883 (900-1¼)	NA		

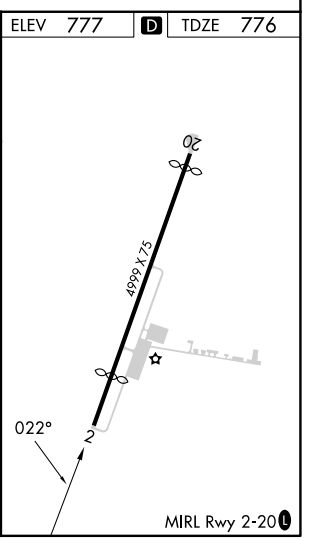

SE-4, 29 OCT 2026 to 26 NOV 2026
SE-4, 29 OCT 2026 to 26 NOV 2026