ILS or LOC RWY 33

WASHINGTON EXEC/STAFFORD RGNL (RMN)

LOC/DME I-RMN	APP CRS	Rwy Ldg	6000
108.75	329°	TDZE	195
Chan 24 (Y)		Apt Elev	219

ADF or DME required.

Circling Rwy 15 NA at night. Inop table does not apply

MALS

MISSED APPROACH: Climb to 700 then climbing left turn to 2100 direct BRV VORTAC and hold, continue climb-in-hold to 2100.

AWOS-3PT	QUANTICO APP CON ★	GCO	UNICOM
126.325	127.05 290.375	135.075	122.725 (CTAF) L

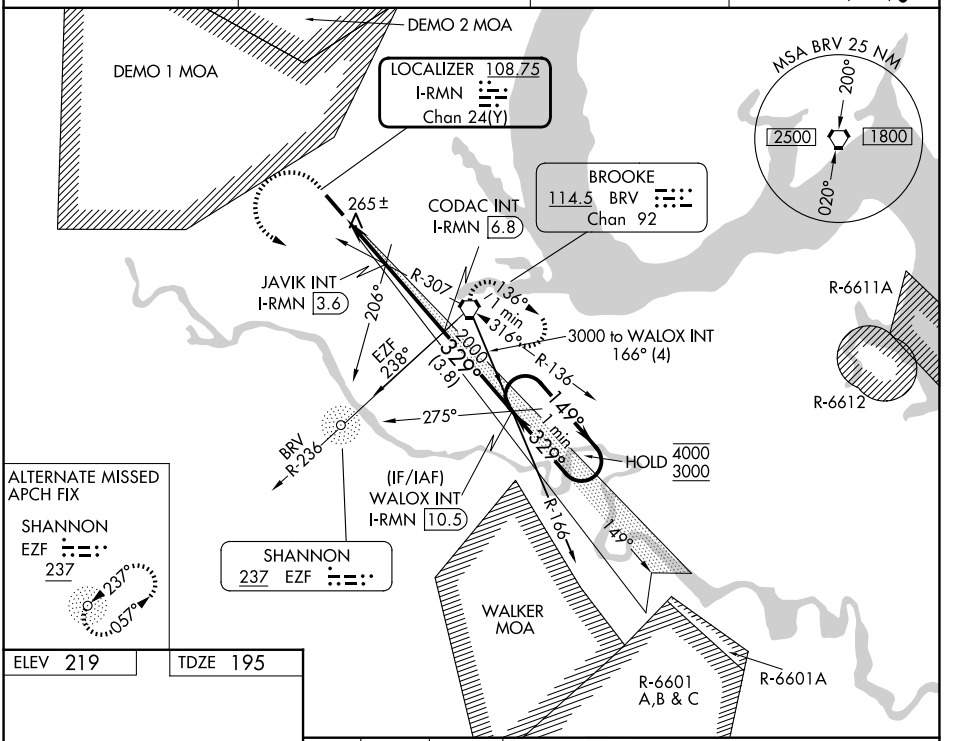

ELEV 219	TDZE 195

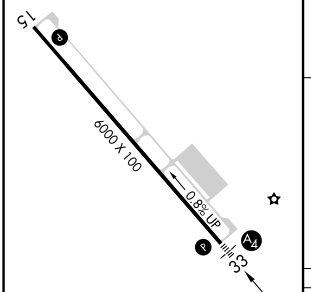

REIL Rwy 15 L
HIRL Rwy 15-33 L

FAF to MAP 5.6 NM

Knots	60	90	120	150	180
Min:Sec	5:36	3:44	2:48	2:14	1:52

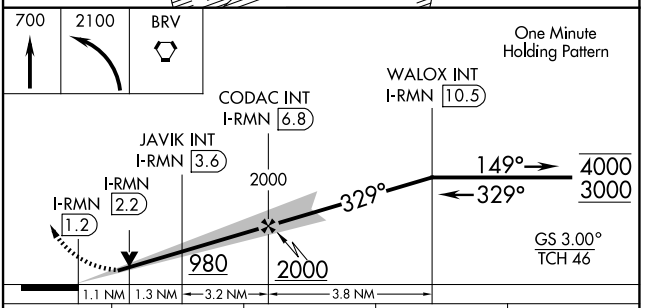

CATEGORY	A	B	C	D
S-ILS 33	445-¾ 250 (300-¾)			
S-LOC 33	560-¾ 365 (400-¾)			
CIRCLING	720-1 501 (600-1)	820-1 601 (700-1)	820-1¾ 601 (700-1¾)	1040-2¾ 821 (900-2¾)

NE-3, 29 OCT 2026 to 26 NOV 2026
NE-3, 29 OCT 2026 to 26 NOV 2026