RNAV (GPS) RWY 33

WASHINGTON EXEC/STAFFORD RGNL (RMN)

WAAS CH 81805 W33A	APP CRS 329°	Rwy Ldg 6000 TDZE 195 Apt Elev 219

RNP APCH - GPS.

Inop table does not apply to LPV all Cats. For uncompensated Baro-VNAV systems, LNAV/VNAV NA below -15°C or above 54°C. Circling Rwy 15 NA at night.

MALS

MISSED APPROACH: Climb to 700 then climbing left turn to 3000 direct FALKO and hold, continue climb-in-hold to 3000.

AWOS-3PT	QUANTICO APP CON ★	GCO	UNICOM
126.325	127.05 290.375	135.075	122.725 (CTAF) L

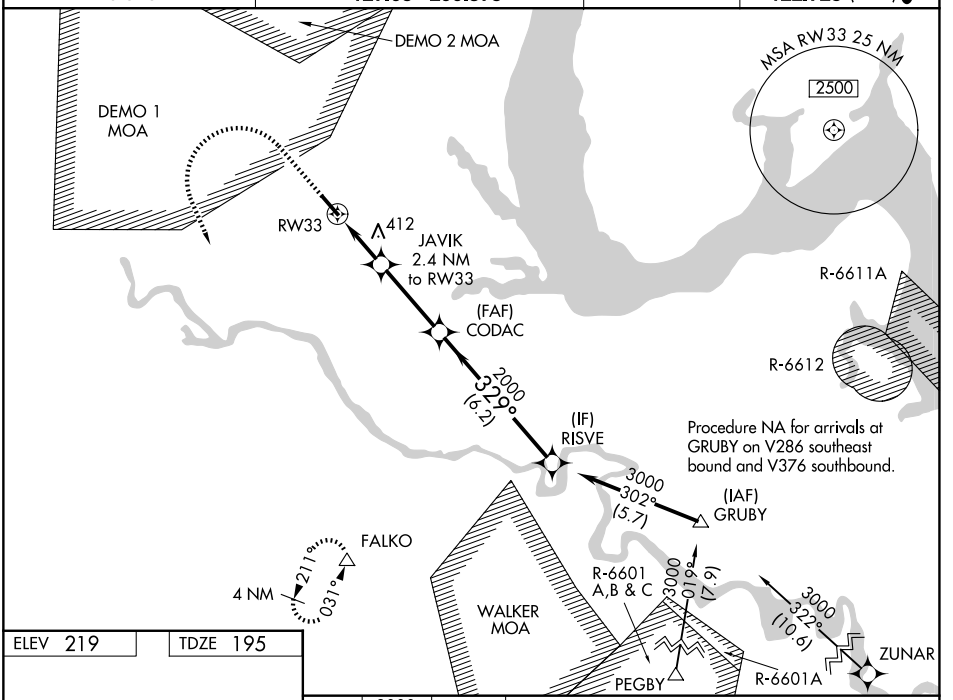

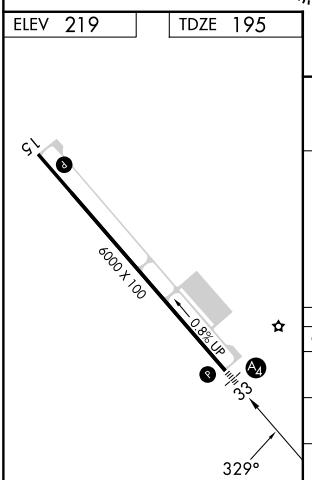

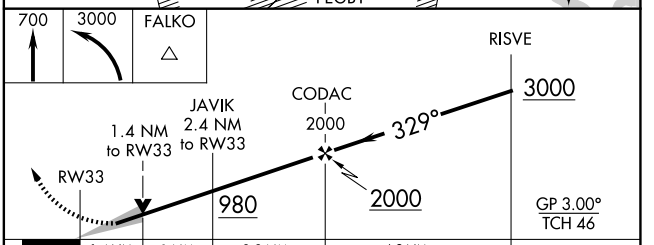

CATEGORY	A	B	C	D
LPV DA	445-¾ 250 (300-¾)			
LNAV/VNAV DA	680-1⅛ 485 (500-1⅛)			
LNAV MDA	680-¾ 485 (500-¾)		680-1⅛ 485 (500-1⅛)	
CIRCLING	720-1 501 (600-1)	820-1 601 (700-1)	820-1¾ 601 (700-1¾)	1040-2¾ 821 (900-2¾)

NE-3, 29 OCT 2026 to 26 NOV 2026
NE-3, 29 OCT 2026 to 26 NOV 2026