RNAV (GPS) RWY 18

EUREKA (Ø5U)

WAAS	APP CRS	Rwy Ldg	7300
CH 42732	178°	TDZE	5944
W18A		Apt Elev	5958

RNP APCH - GPS.

Circling NA for Cat D west of Rwy 18-36. When local altimeter setting not received, procedure NA.

-17°C

MISSED APPROACH: Climb to 7800 then climbing right turn to 14000 direct LECED and on track 138° to RAPYO and track 048° to INGOL and hold.
#Missed approach requires minimum climb of 390 feet per NM to 10200.
*Missed approach requires minimum climb of 390 feet per NM to 9900.

AWOS-3P	SALT LAKE CENTER	CTAF
128.325	132.25 338.35	122.9 L

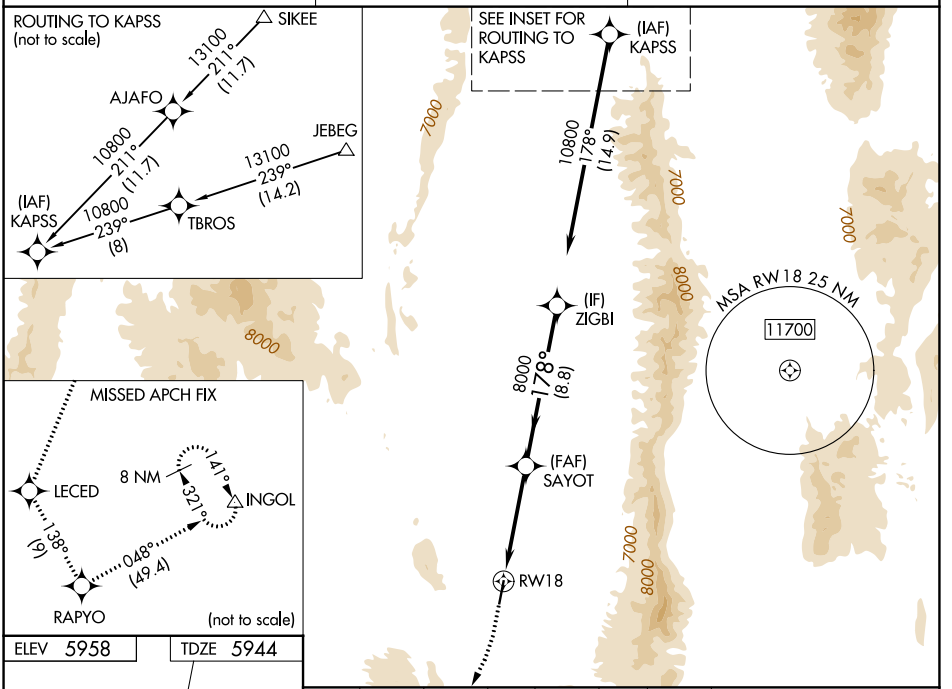

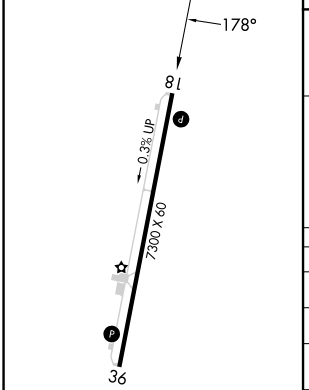

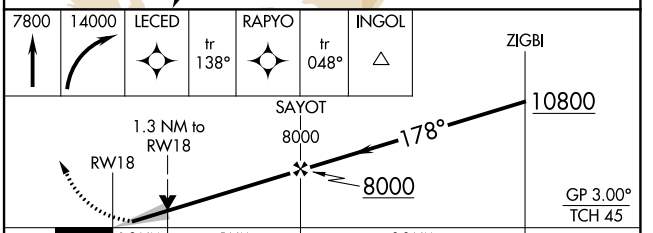

CATEGORY	A	B	C	D
LPV DA*	6144-¾ 200 (200-¾)			
LPV DA	7536-6 1592 (1600-6)			
LNAV MDA#	6400-1 456 (500-1)		6400-1⅜ 456 (500-1⅜)	
LNAV MDA	7880-1¼ 1936 (2000-1¼)	7880-1½ 1936 (2000-1½)	7880-3 1936 (2000-3)	
CIRCLING	7880-1¼ 1922 (2000-1¼)	7880-1½ 1922 (2000-1½)	7880-3 1922 (2000-3)	

SW-4, 29 OCT 2026 to 26 NOV 2026
SW-4, 29 OCT 2026 to 26 NOV 2026