RNAV (GPS) RWY 5

OWYHEE (1ØU)

WAAS	APP CRS	Rwy Ldg	4700
CH 56643	049°	TDZE	5377
W05A		Apt Elev	5377

RNP APCH.

Circling Cats C/D NA southeast of Rwy 5-23.
For uncompensated Baro-VNAV systems, LNAV/VNAV NA below -25°C or above 54°C.

MISSED APPROACH: Climb to 5780 then climbing left turn to 9000 direct HIDET and hold, continue climb-in-hold to 9000.
#Missed approach requires minimum climb of 250 feet per NM to 6500.

AWOS-3PT	SALT LAKE CENTER	CTAF
118.525	118.05 363.0	122.9 L

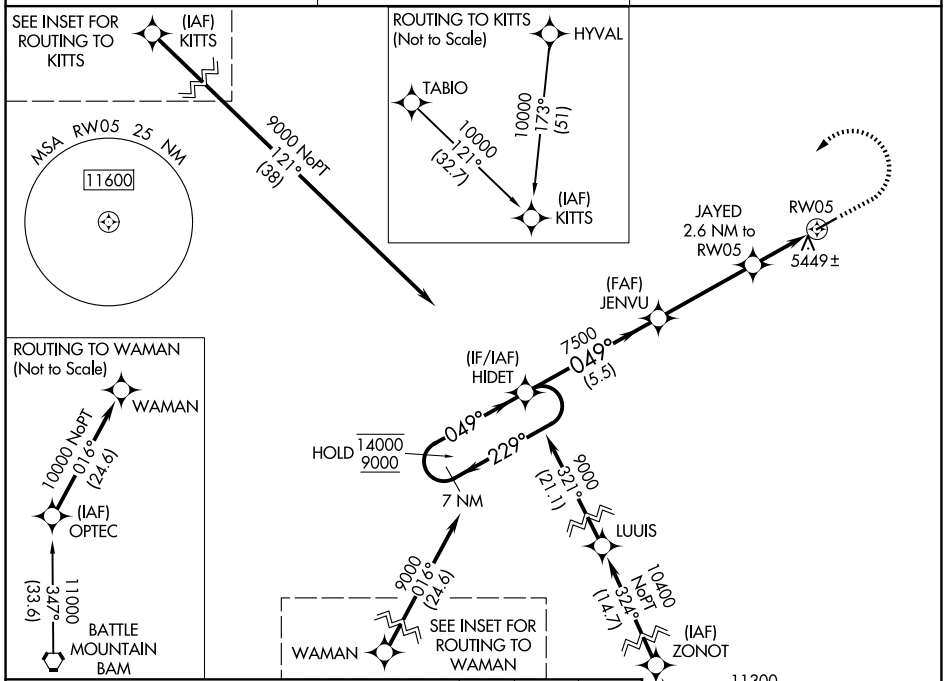

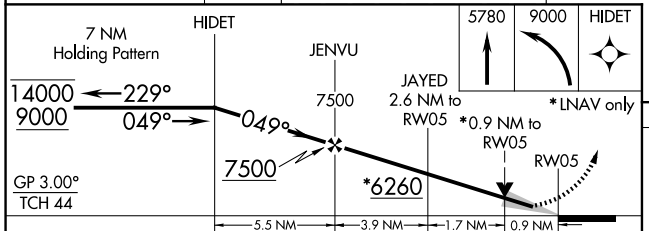

CATEGORY	A	B	C	D
LPV DA	5577-1 200 (200-1)			
LNAV/VNAV DA#	5627-1 250 (300-1)			
LNAV/VNAV DA	5627-1 250 (300-1)		5909-1½ 532 (600-1½)	5922-1⅝ 545 (600-1⅝)
LNAV MDA	5700-1 323 (400-1)			5960-1¾ 583 (600-1¾)
CIRCLING	5760-1 383 (400-1)	5840-1 463 (500-1)	5840-1½ 463 (500-1½)	6860-3 1483 (1500-3)

ELEV 5377 TDZE 5377

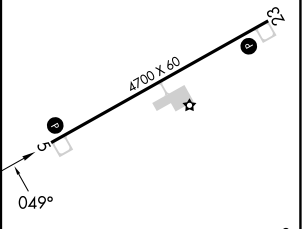

MIRL Rwy 5-23 L
REIL Rwys 5 and 23 L

SW-4, 29 OCT 2026 to 26 NOV 2026

SW-4, 29 OCT 2026 to 26 NOV 2026