RNAV (GPS) Z RWY 32

BETHEL RGNL (ØB1)

APP CRS	Rwy Ldg	3818
323°	TDZE	667
	Apt Elev	674

RNP APCH - GPS.

Rwy 32 helicopter visibility reduction below ¾ SM NA. Circling Rwy 14 NA at night. VDP NA when using AUG altimeter setting. When local altimeter setting not received, use AUG altimeter setting and increase all MDAs 160 feet. Caution any go-around after passing IRANE, may not provide standard obstacle clearance.

NA

-22°C

MISSED APPROACH: Climbing left turn to 4800 direct BUSKS and hold, continue climb-in-hold to 4800.

AWOS-3P	PORTLAND APP CON ★	CTAF
119.075	125.5 269.35	122.9 (L)

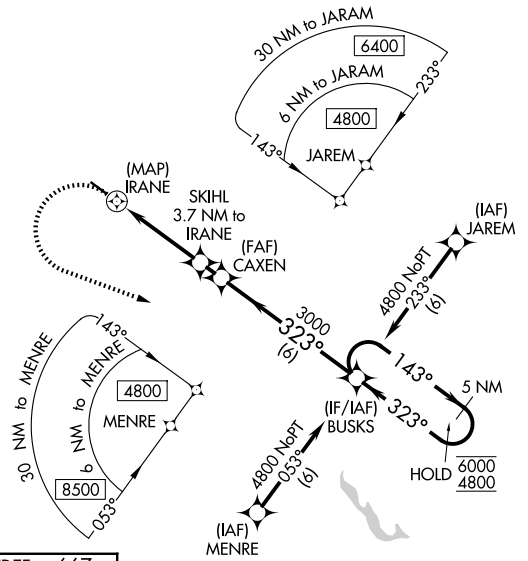

ELEV	674	TDZE	667

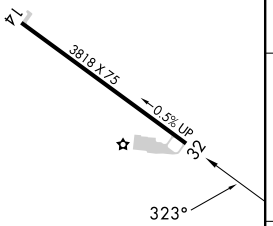

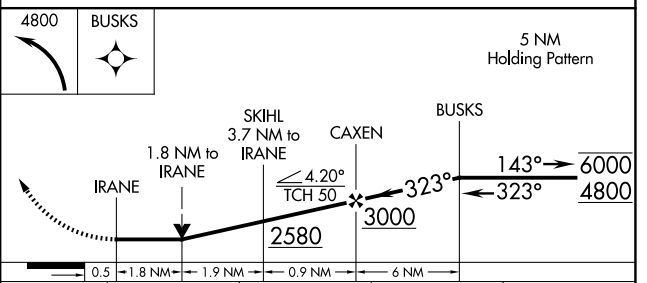

CATEGORY	A	B	C	D
LNAV MDA	1740-1½	1073 (1100-1½)	NA	
CIRCLING	1740-1½ 1066 (1100-1½)	2340-1½ 1666 (1700-1½)	NA	

MIRL Rwy 14-32 (L)

REIL Rwy 32 (L)

NE-1, 29 OCT 2026 to 26 NOV 2026
NE-1, 29 OCT 2026 to 26 NOV 2026