RNAV (GPS) RWY 1

BEECH RIVER RGNL (PVE)

WAAS	APP CRS	Rwy Ldg	6000
CH 90116	013°	TDZE	467
W01A		Apt Elev	488

For uncompensated Baro-VNAV systems, LNAV/VNAV NA below -15°C (5° F) or above 54°C (130°F). DME/DME RNP-0.3 NA. When local altimeter setting not received, use Jackson altimeter setting: increase LPV all Cats DA to 807 and all Cats visibility ⅜ mile; increase LNAV/VNAV all Cats DA to 911 and all Cats visibility ⅜ mile; increase all MDA 100 feet and LNAV Cats C/D and Circling Cat C visibility ¼ mile and Circling Cat D visibility ½ mile. Baro-VNAV and VDP NA when using Jackson altimeter setting.

MISSED APPROACH: Climb to 3000 direct EYODI and hold.

AWOS-3	MEMPHIS CENTER	UNICOM
118.125	125.85 379.25	123.0 (CTAF) L

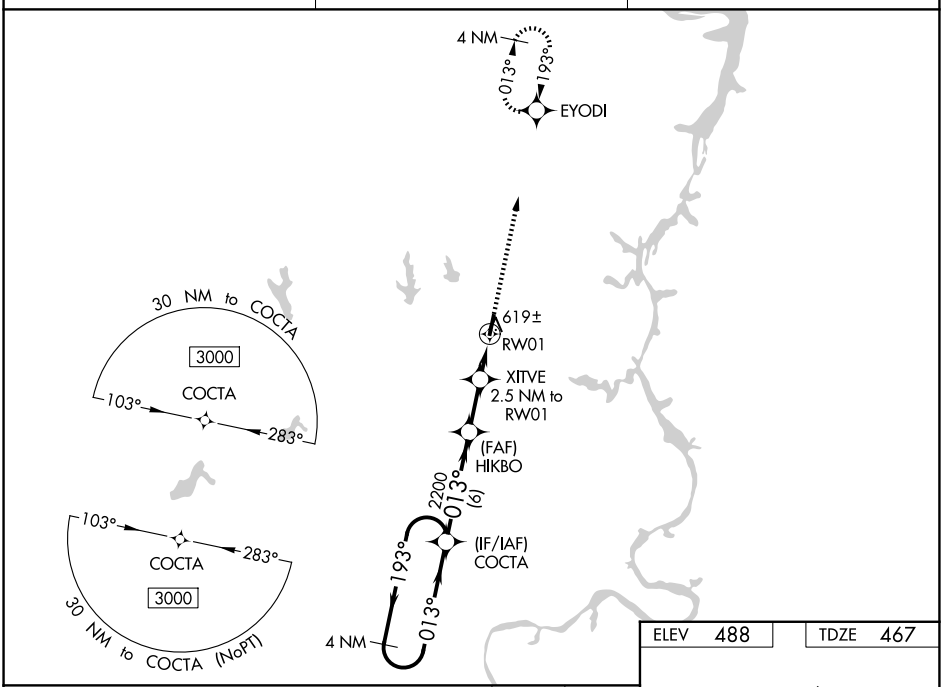

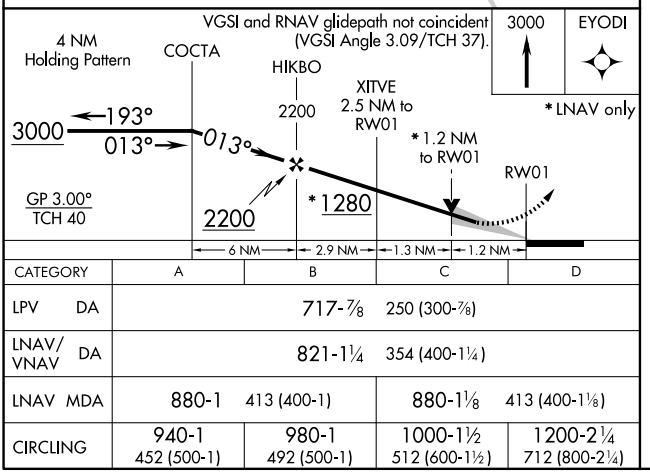

CATEGORY	A	B	C	D
LPV DA	717-⅞ 250 (300-⅞)			
LNAV/VNAV DA	821-1¼ 354 (400-1¼)			
LNAV MDA	880-1 413 (400-1)		880-1⅛ 413 (400-1⅛)	
CIRCLING	940-1 452 (500-1)	980-1 492 (500-1)	1000-1½ 512 (600-1½)	1200-2¼ 712 (800-2¼)

ELEV 488 TDZE 467

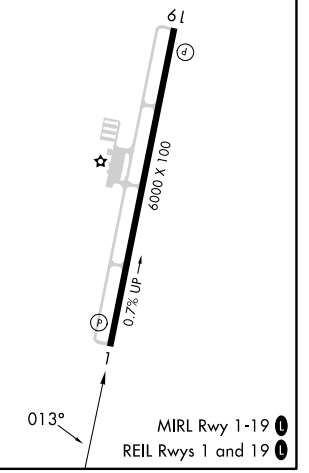

SE-1, 29 OCT 2026 to 26 NOV 2026
SE-1, 29 OCT 2026 to 26 NOV 2026