WAAS	APP CRS	Rwy Ldg	6000
CH 97316	193°	TDZE	488
W19A		Apt Elev	488

RNAV (GPS) RWY 19

BEECH RIVER RGNL (PVE)

For uncompensated Baro-VNAV systems, LNAV/VNAV NA below -15°C (5 °F) or above 54 °C (130°F). DME/DME RNP-0.3 NA. When local altimeter setting not received, use Jackson altimeter setting: increase LPV all Cats DA to 828 and all Cats visibility ¼ mile; increase LNAV/VNAV all Cats DA to 890 and all Cats visibility ⅜ mile; increase all MDA 100 feet and LNAV Cats C/D and Circling Cat C visibility ¼ mile and Circling Cat D visibility ½ mile. VDP and Baro-VNAV NA when using Jackson altimeter setting.

MISSED APPROACH: Climb to 3000 direct COCTA and hold.

AWOS-3	MEMPHIS CENTER	UNICOM
118.125	125.85 379.25	123.0 (CTAF) L

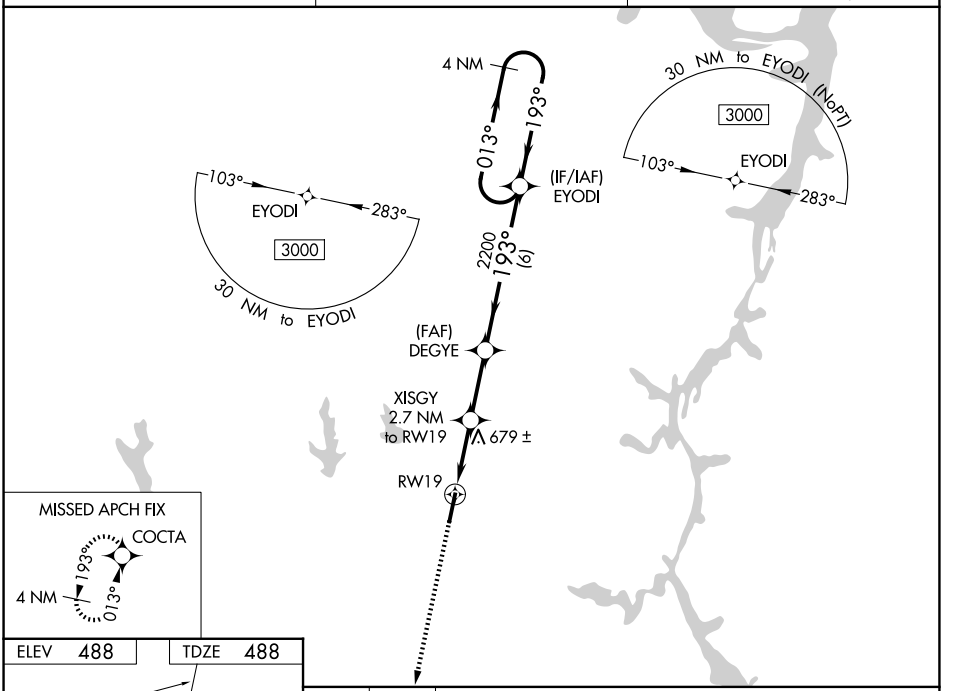

ELEV 488 TDZE 488

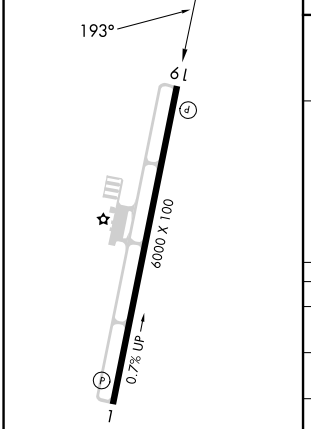

MIRL Rwy 1-19 L

REIL Rwys 1 and 19 L

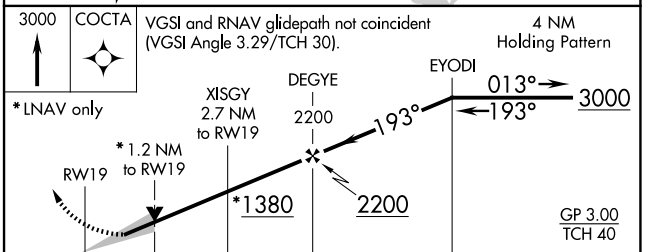

CATEGORY	A	B	C	D
LPV DA	738-⅞ 250 (300-⅞)			
LNAV/VNAV DA	800-1 312 (400-1)			
LNAV MDA	940-1 452 (500-1)		940-1⅜ 452 (500-1⅜)	
CIRCLING	940-1 452 (500-1)	980-1 492 (500-1)	1000-1½ 512 (600-1½)	1200-2¼ 712 (800-2¼)

SE-1, 29 OCT 2026 to 26 NOV 2026
SE-1, 29 OCT 2026 to 26 NOV 2026