WAAS	APP CRS	Rwy Ldg	4003
CH 82131	211°	TDZE	728
W21A		Apt Elev	735

RNAV (GPS) RWY 21

MELBOURNE MUNI/JOHN E MILLER FLD (42A)

RNP APCH - GPS.

Rwy 21 helicopter visibility reduction below ¾ SM NA. For uncompensated Baro-VNAV systems, LNAV/VNAV NA below -16°C or above 54°C.

MISSED APPROACH: Climb to 3100 direct ZEDOG and hold.

AWOS-3PT	MEMPHIS CENTER	CTAF
121.575	126.85 281.55	122.9 L

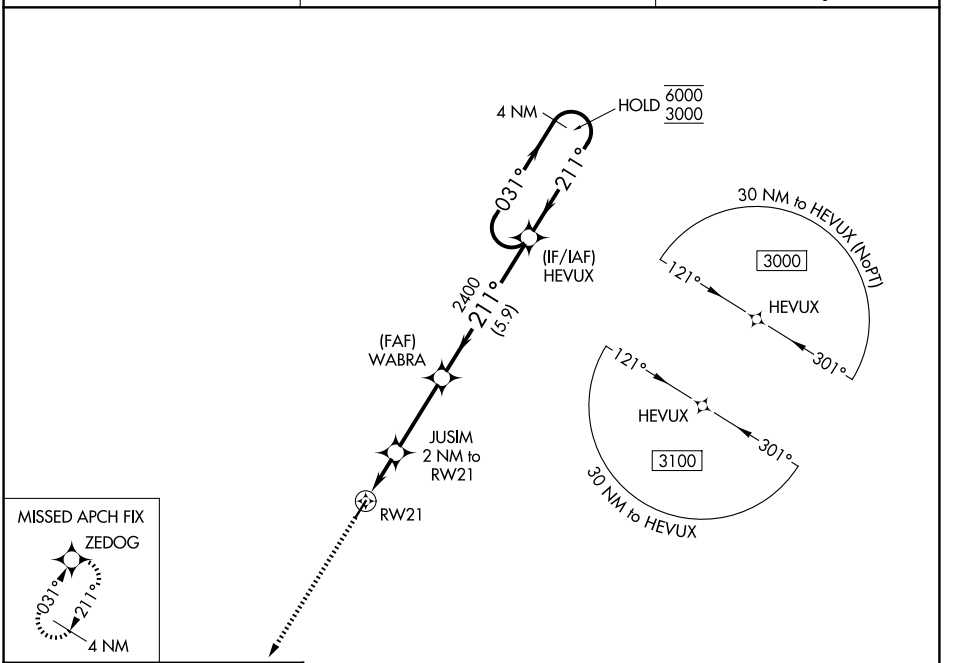

ELEV 735 TDZE 728

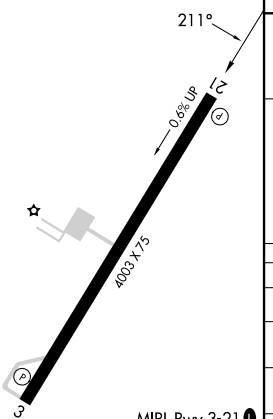

MIRL Rwy 3-21 L
REIL Rwys 3 and 21 L

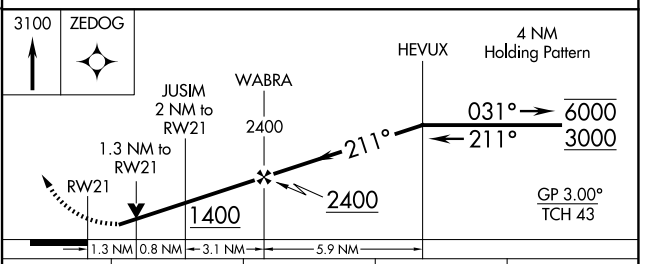

CATEGORY	A	B	C	D
LPV DA	1017-⅞	289 (300-⅞)	NA	
LNAV/VNAV DA	1160-1¼	432 (500-1¼)	NA	
LNAV MDA	1160-1	432 (500-1)	NA	
CIRCLING	1240-1	505 (600-1)	NA	

SC-1, 29 OCT 2026 to 26 NOV 2026
SC-1, 29 OCT 2026 to 26 NOV 2026