APP CRS	Rwy Ldg	3501
344°	TDZE	1330
	Apt Elev	1332

RNAV (GPS) RWY 34

TODD FLD (14Y)

RNP APCH - GPS.

Circling to Rwy 16 NA at night.

MISSED APPROACH: Climbing right turn to 3000 direct SALBE and hold.

AWOS-3	MINNEAPOLIS CENTER	CTAF
118.65	126.1 269.2	122.9 L

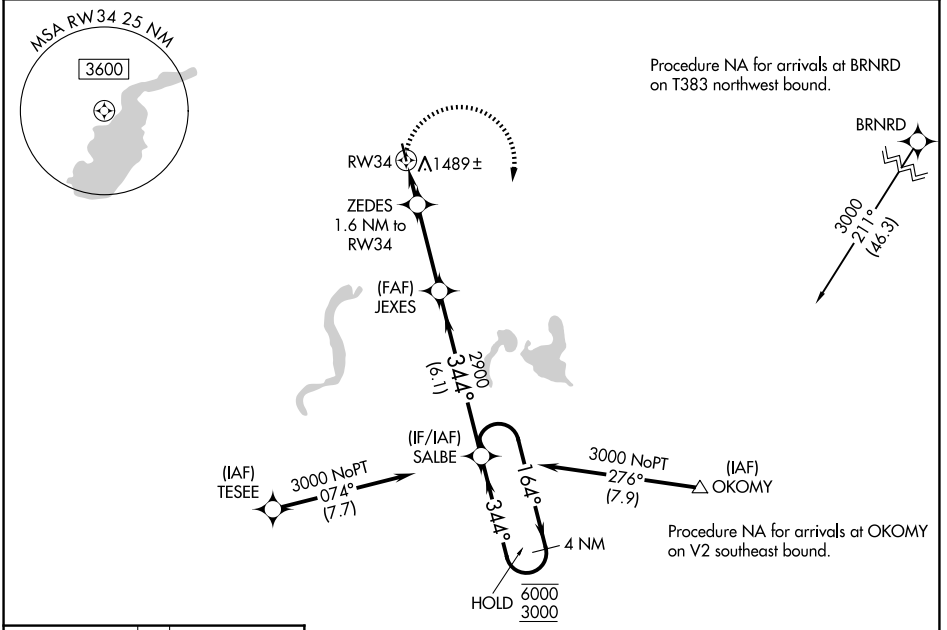

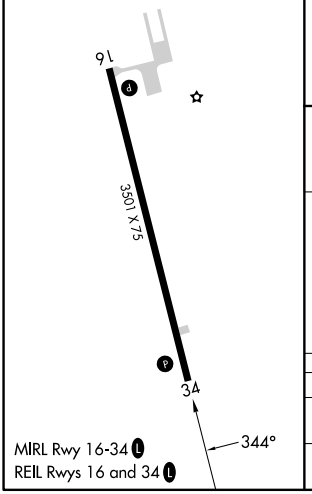

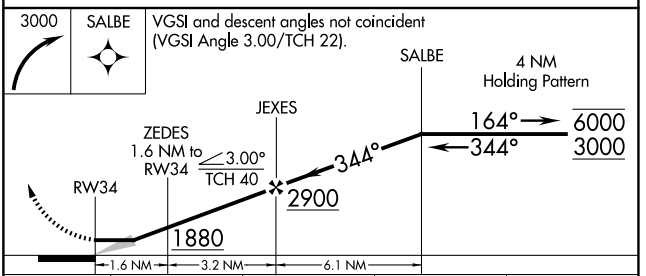

CATEGORY	A	B	C	D
LNAV MDA	1740-1	410 (500-1)	1740-1 1/8 410 (500-1 1/8)	NA
CIRCLING	1840-1	508 (600-1)	1960-1 3/4 628 (700-1 3/4)	NA

NC-1, 29 OCT 2026 to 26 NOV 2026
NC-1, 29 OCT 2026 to 26 NOV 2026