ILS or LOC RWY 31

PAULDING NORTHWEST ATLANTA (PUJ)

LOC/DME I-PUJ	APP CRS	Rwy Ldg	5505
109.15	311°	TDZE	1283
Chan 28(Y)		Apt Elev	1289

DME required. RADAR required for procedure entry.

T A Autopilot coupled approach NA below 1680.

MISSED APPROACH: Climb to 3000 then climbing right turn to 3600 on heading 066° and RMG VORTAC R-132 to DALAS INT/RMG 18.5 DME and hold.

AWOS-3PT	ATLANTA APP CON	UNICOM
126.225	121.0 268.7	123.075 (CTAF) L

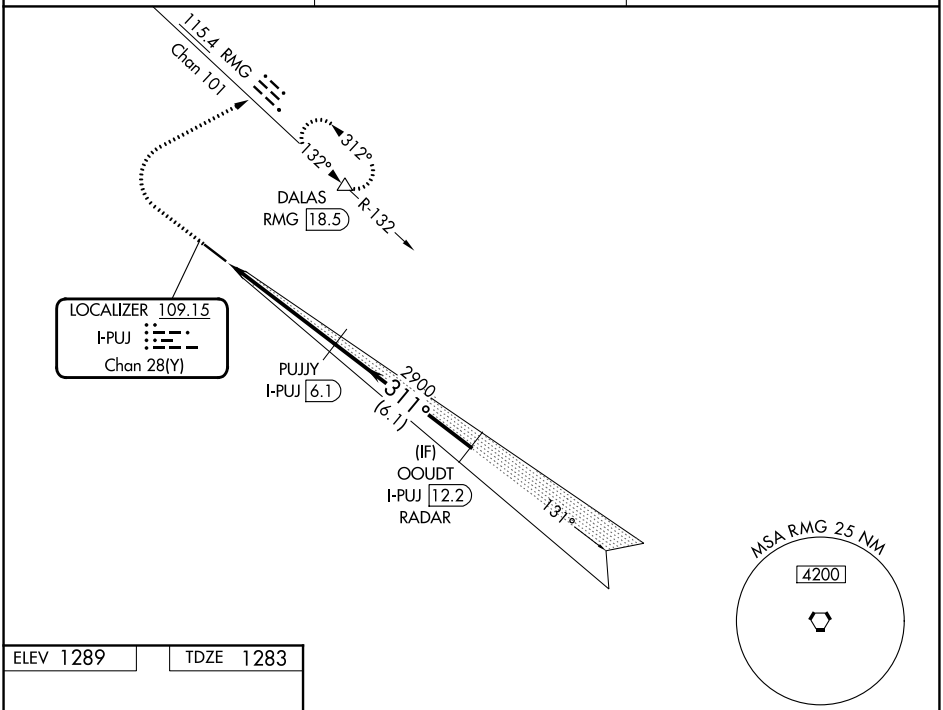

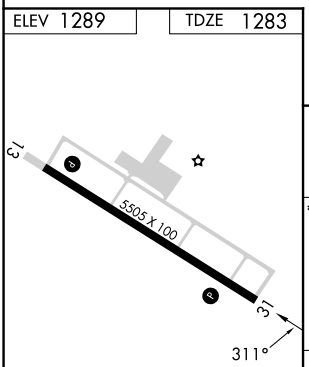

HIRL Rwy 13-31 L
REIL Rwys 13 and 31 L

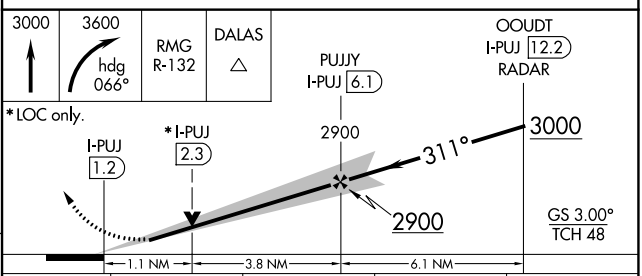

CATEGORY	A	B	C	D
S-ILS 31	1483-¾ 200 (200-¾)			
S-LOC 31	1680-1 397 (400-1)		1680-1⅛ 397 (400-1⅛)	
CIRCLING	1880-1 591 (600-1)		1940-1¾ 651 (700-1¾)	1940-2 651 (700-2)

SE-4, 29 OCT 2026 to 26 NOV 2026
SE-4, 29 OCT 2026 to 26 NOV 2026