RNAV (GPS) RWY 13

PAULDING NORTHWEST ATLANTA (PUJ)

WAAS	APP CRS		
CH **99720**	**131°**	Rwy Ldg	**5505**
W13A		TDZE	**1289**
		Apt Elev	**1289**

RNP APCH.

NA For uncompensated Baro-VNAV systems, LNAV/VNAV NA below -17°C or above 54°C.

MISSED APPROACH: Climb to 1800 then climbing left turn to 3000 direct YOBUY and hold.

AWOS-3PT	ATLANTA APP CON	UNICOM
126.225	**121.0 268.7**	**123.075** (CTAF) L

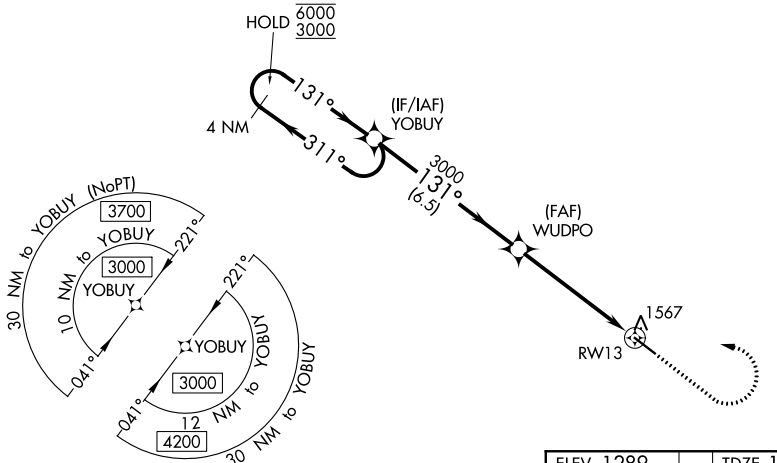

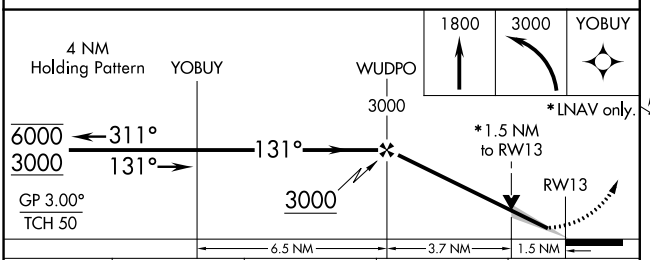

CATEGORY	A	B	C	D
LPV DA		1507-¾	218 (300-¾)	
LNAV/VNAV DA		1763-1⅜	474 (500-1⅜)	
LNAV MDA	1820-1	531 (600-1)	1820-1½	531 (600-1½)
CIRCLING	1880-1	591 (600-1)	1940-1¾ 651 (700-1¾)	1940-2 651 (700-2)

ELEV 1289 TDZE 1289

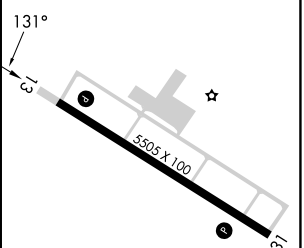

HIRL Rwy 13-31 L
REIL Rwys 13 and 31 L

SE-4, 29 OCT 2026 to 26 NOV 2026
SE-4, 29 OCT 2026 to 26 NOV 2026