RNAV (GPS) RWY 31

PAULDING NORTHWEST ATLANTA (PUJ)

WAAS	APP CRS	Rwy Ldg	5505
CH 99511	311°	TDZE	1283
W31A		Apt Elev	1289

RNP APCH.

For uncompensated Baro-VNAV systems, LNAV/VNAV NA below -17°C or above 54°C.

MISSED APPROACH: Climb to 3000 direct YOBUY and hold.

AWOS-3PT	ATLANTA APP CON	UNICOM
126.225	121.0 268.7	123.075 (CTAF) L

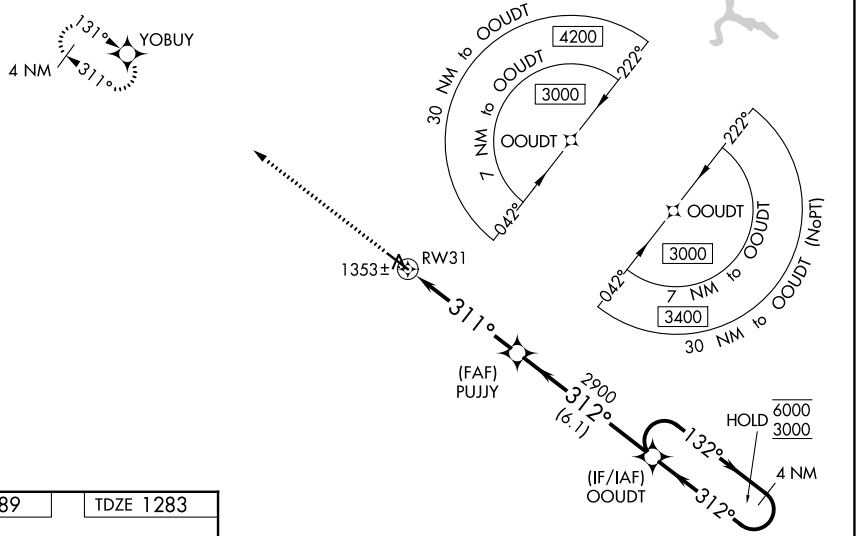

ELEV 1289 | TDZE 1283

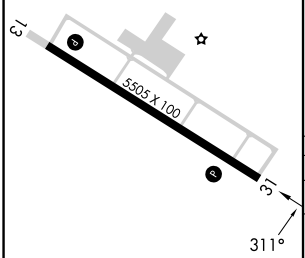

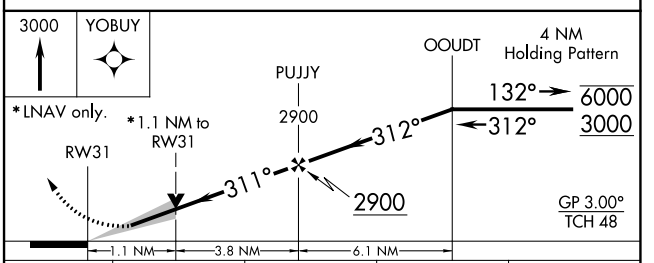

CATEGORY	A	B	C	D
LPV DA	1483-¾ 200 (200-¾)			
LNAV/VNAV DA	1582-⅞ 299 (300-⅞)			
LNAV MDA	1680-1 397 (400-1)		1680-1⅛ 397 (400-1⅛)	
CIRCLING	1880-1 591 (600-1)		1940-1¾ 651 (700-1¾)	1940-2 651 (700-2)

HIRL Rwy 13-31 L
REIL Rwys 13 and 31 L

SE-4, 29 OCT 2026 to 26 NOV 2026
SE-4, 29 OCT 2026 to 26 NOV 2026