RNAV (GPS) RWY 17

FLOYDADA MUNI (41F)

WAAS	APP CRS	Rwy Ldg	4600
CH 78142	172°	TDZE	3187
W17A		Apt Elev	3187

RNP APCH.

NA Rwy 17 helicopter visibility reduction below ¾ SM NA. Use Plainview altimeter setting, when not received, use Lubbock altimeter setting and increase all MDA 20 feet; increase LNAV Cat C visibility ⅜ SM and Circling Cat C visibility ¼ SM.

MISSED APPROACH: Climb to 5000 direct ASACI and hold.

PVW AWOS-3	LUBBOCK APP CON	UNICOM
119.675	119.2 351.8	122.8 (CTAF) L

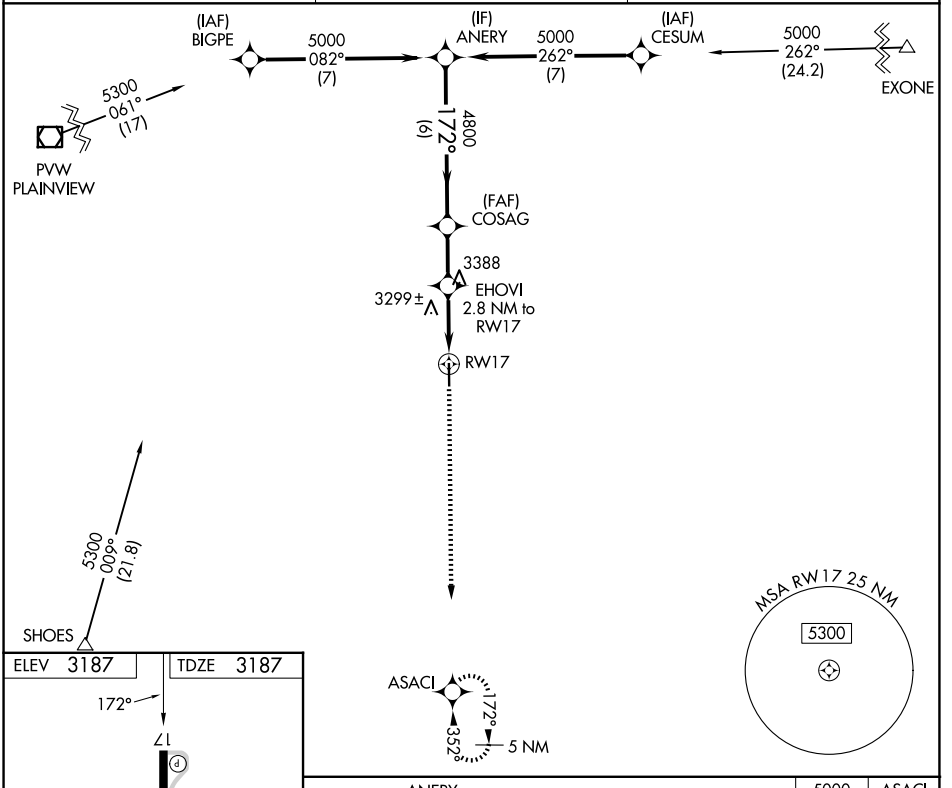

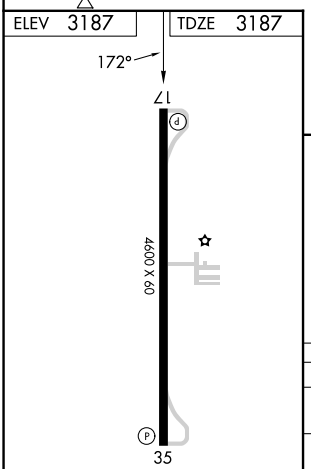

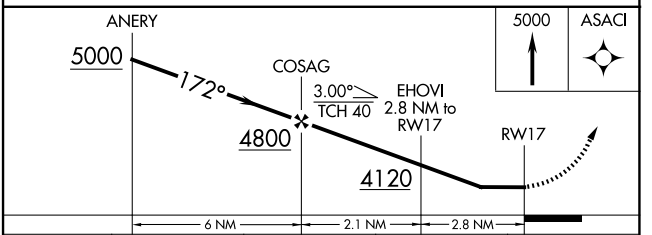

CATEGORY	A	B	C	D
LP MDA	3640-1 453 (500-1)		3640-1⅜ 453 (500-1⅜)	NA
LNAV MDA	3720-1 533 (600-1)		3720-1½ 533 (600-1½)	NA
CIRCLING	3840-1 653 (700-1)	3920-1 733 (800-1)	3980-2¼ 793 (800-2¼)	NA

MIRL Rwy 17-35 L

SC-2, 29 OCT 2026 to 26 NOV 2026
SC-2, 29 OCT 2026 to 26 NOV 2026