# RNAV (GPS) RWY 35

FLOYDADA MUNI (41F)

| WAAS | APP CRS | Rwy Ldg | 4600 |
|---|---|---|---|
| CH 82442 | 352° | TDZE | 3187 |
| W35A | | Apt Elev | 3187 |

RNP APCH.

Rwy 35 helicopter visibility reduction below ¾ SM NA. Use Plainview altimeter setting, when not received, use Lubbock altimeter setting and increase all MDA 20 feet; increase LP Cat C visibility ⅛ SM and Circling Cat C visibility ¼ mile.

MISSED APPROACH: Climbing left turn to 5000 direct ASACI and hold.

| PVW AWOS-3 | LUBBOCK APP CON | UNICOM |
|---|---|---|
| 119.675 | 119.2 351.8 | 122.8 (CTAF) L |

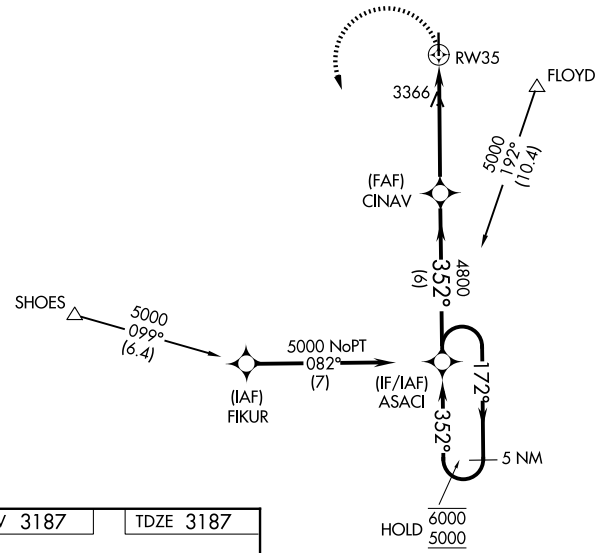


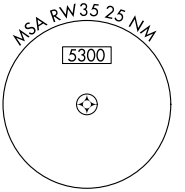


ELEV 3187 TDZE 3187

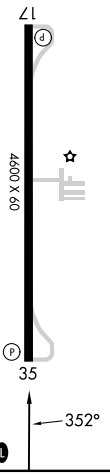


MIRL Rwy 17-35 L

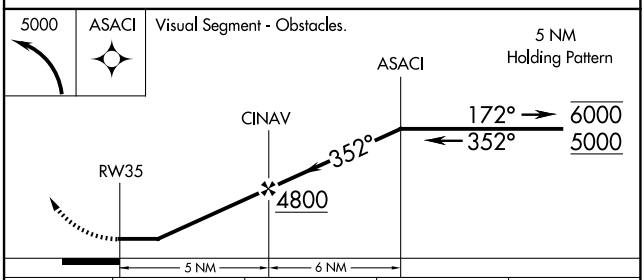


| CATEGORY | A | B | C | D |
|---|---|---|---|---|
| LP MDA | 3760-1 | 573 (600-1) | 3760-1⅝<br>573 (600-1⅝) | NA |
| LNAV MDA | 3840-1 | 653 (700-1) | 3840-1⅞<br>653 (700-1⅞) | NA |
| CIRCLING | 3840-1<br>653 (700-1) | 3920-1<br>733 (800-1) | 3980-2¼<br>793 (800-2¼) | NA |



SC-2, 29 OCT 2026 to 26 NOV 2026
SC-2, 29 OCT 2026 to 26 NOV 2026