WAAS	APP CRS	Rwy Ldg	5330
CH 69447	083°	TDZE	5152
W08A		Apt Elev	5152

RNAV (GPS) RWY 8

PINE BLUFFS MUNI (82V)

RNP APCH - GPS.

For uncompensated Baro-VNAV systems, LNAV/VNAV NA below -22°C or above 54°C. Procedure NA at night.

MISSED APPROACH: Climb to 5800 then climbing right turn to 9300 direct SHOOP and hold, continue climb-in-hold to 9300.

AWOS-3PT	DENVER CENTER	UNICOM
132.425	125.9 284.7	122.8 (CTAF) L

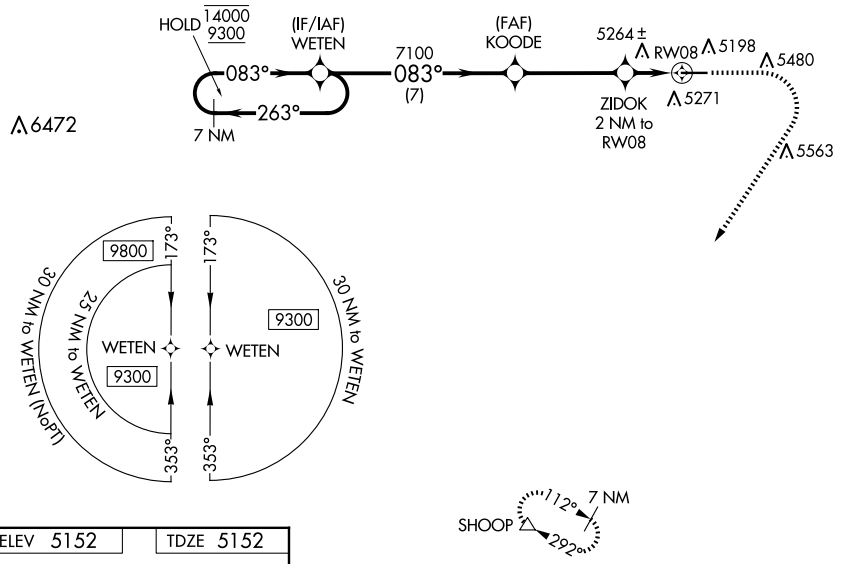

ELEV 5152 TDZE 5152

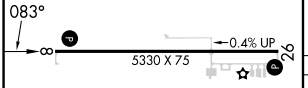

REIL Rwys 8 and 26 L

MIRL Rwy 8-26 L

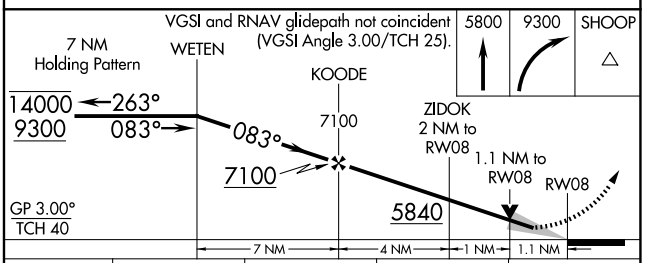

CATEGORY	A	B	C	D
LPV DA	5402-1 250 (300-1)			NA
LNAV/VNAV DA	5531-1 379 (400-1)			NA
LNAV MDA	5520-1 368 (400-1)			NA
CIRCLING	5620-1 468 (500-1)	5680-1 528 (600-1)	5780-1¾ 628 (700-1¾)	NA

NW-1, 29 OCT 2026 to 26 NOV 2026
NW-1, 29 OCT 2026 to 26 NOV 2026